

NOTICE!!

These documents have been scanned!

Do not place un-scanned documents beneath this notice!

Do not remove this notice from this file!

GPO Jacket No. 560-102
Print Order 61540
Rise Business Services, LLC
Job=AZ15 4/29/2019



Box Number= AZ15005



Claim Begin-End: AMC446043-AMC446085

1 Initial Receipt



AZ15005-23

AMC450400-AMC453366

United States Department of the Interior
Bureau of Land Management
 DIV OF LANDS, MINRLS & ENERGY
 ONE N CENTRAL AVE
 PHOENIX, AZ 85004 -4427
 Phone: 602-417-9200

Receipt

No: 3999310

Transaction #: 4109717	
Date of Transaction: 10/19/2017	
CUSTOMER:	
KENNECOTT EXPLORATION COMPANY 4700 SOUTH DAYBREAK PKWY SOUTH JORDAN, UT 84009 US	

ENTERED
 OCT 23 2017
 BY: RAM

LINE #	QTY	DESCRIPTION	REMARKS	UNIT PRICE	TOTAL
1	43.00	LOCATABLE MINERALS / MINING CLAIMS- NEW, UNADJUD, ONE OR MORE AUTH NOS / NEW MINING CLAIM PROCESSING FEE CASES: AMC446043/\$20.00, AMC446044/\$20.00, AMC446045/\$20.00, AMC446046/\$20.00, AMC446047/\$20.00, AMC446048/\$20.00, AMC446049/\$20.00, AMC446050/\$20.00, AMC446051/\$20.00, AMC446052/\$20.00, AMC446053/\$20.00, AMC446054/\$20.00, AMC446055/\$20.00, AMC446056/\$20.00, AMC446057/\$20.00, AMC446058/\$20.00, AMC446059/\$20.00, AMC446060/\$20.00, AMC446061/\$20.00, AMC446062/\$20.00, AMC446063/\$20.00, AMC446064/\$20.00, AMC446065/\$20.00, AMC446066/\$20.00, AMC446067/\$20.00, AMC446068/\$20.00, AMC446069/\$20.00, AMC446070/\$20.00, AMC446071/\$20.00, AMC446072/\$20.00, AMC446073/\$20.00, AMC446074/\$20.00, AMC446075/\$20.00, AMC446076/\$20.00, AMC446077/\$20.00, AMC446078/\$20.00, AMC446079/\$20.00, AMC446080/\$20.00, AMC446081/\$20.00, AMC446082/\$20.00, AMC446083/\$20.00, AMC446084/\$20.00, AMC446085/\$20.00		- n/a -	860.00
		LOCATABLE MINERALS / MINING CLAIMS- NEW, UNADJUD, ONE OR MORE AUTH NOS / NEW MINING CLAIMS LOCATION FEE CASES: AMC446043/\$37.00, AMC446044/\$37.00, AMC446045/\$37.00, AMC446046/\$37.00, AMC446047/\$37.00, AMC446048/\$37.00,			

2	43.00	AMC446049/\$37.00, AMC446050/\$37.00, AMC446051/\$37.00, AMC446052/\$37.00, AMC446053/\$37.00, AMC446054/\$37.00, AMC446055/\$37.00, AMC446056/\$37.00, AMC446057/\$37.00, AMC446058/\$37.00, AMC446059/\$37.00, AMC446060/\$37.00, AMC446061/\$37.00, AMC446062/\$37.00, AMC446063/\$37.00, AMC446064/\$37.00, AMC446065/\$37.00, AMC446066/\$37.00, AMC446067/\$37.00, AMC446068/\$37.00, AMC446069/\$37.00, AMC446070/\$37.00, AMC446071/\$37.00, AMC446072/\$37.00, AMC446073/\$37.00, AMC446074/\$37.00, AMC446075/\$37.00, AMC446076/\$37.00, AMC446077/\$37.00, AMC446078/\$37.00, AMC446079/\$37.00, AMC446080/\$37.00, AMC446081/\$37.00, AMC446082/\$37.00, AMC446083/\$37.00, AMC446084/\$37.00, AMC446085/\$37.00		- n/a -	1591.00
3	43.00	LOCATABLE MINERALS / MINING CLAIMS- NEW UNADJUD, ONE OR MORE AUTH NOS / NEW MINING CLAIMS MAINTENANCE FEE CASES: AMC446043/\$155.00, AMC446044/\$155.00, AMC446045/\$155.00, AMC446046/\$155.00, AMC446047/\$155.00, AMC446048/\$155.00, AMC446049/\$155.00, AMC446050/\$155.00, AMC446051/\$155.00, AMC446052/\$155.00, AMC446053/\$155.00, AMC446054/\$155.00, AMC446055/\$155.00, AMC446056/\$155.00, AMC446057/\$155.00, AMC446058/\$155.00, AMC446059/\$155.00, AMC446060/\$155.00, AMC446061/\$155.00, AMC446062/\$155.00, AMC446063/\$155.00, AMC446064/\$155.00, AMC446065/\$155.00, AMC446066/\$155.00, AMC446067/\$155.00, AMC446068/\$155.00, AMC446069/\$155.00, AMC446070/\$155.00, AMC446071/\$155.00, AMC446072/\$155.00, AMC446073/\$155.00, AMC446074/\$155.00, AMC446075/\$155.00, AMC446076/\$155.00, AMC446077/\$155.00, AMC446078/\$155.00, AMC446079/\$155.00, AMC446080/\$155.00, AMC446081/\$155.00, AMC446082/\$155.00, AMC446083/\$155.00, AMC446084/\$155.00, AMC446085/\$155.00		- n/a -	6665.00
TOTAL:					\$9,116.00

PAYMENT INFORMATION			
1	AMOUNT:	9116.00	POSTMARKED: N/A

TYPE:	CHECK	RECEIVED:	10/18/2017
CHECK NO:	0080001856		
NAME:	KENNECOTT EXPLORATION COMPANY 4700 SOUTH DAYBREAK PKWY SOUTH JORDAN UT 84009 US		

REMARKS
IN ORDER TO EXPIDTE THE SERIALIZATION OF CLAIMS, PLEASE PLACE THEM IN ALPHABETICAL OR NUMERICAL ORDER AND NOT IN THE ORDER OF THE COUNTY THEY WERE FILED IN/ THANK YOU!

This receipt was generated by the automated BLM Collections and Billing System and is a paper representation of a portion of the official electronic record contained therein.

NOTICE!!

These documents have been scanned!

Do not place un-scanned documents beneath this notice!

Do not remove this notice from this file!

GPO Jacket No. 560-102
Print Order 61540
Rise Business Services, LLC
Job=AZ15 4/29/2019



Box Number= AZ15005



Claim Begin-End: AMC446043-AMC446085

2 Correspondence



AZ15005-23

AMC450400-AMC453366



United States Department of the Interior



BUREAU OF LAND MANAGEMENT

Arizona State Office

One North Central Avenue, Suite 800

Phoenix, Arizona 85004-4427

www.blm.gov/az/

OCT 21 2020

In Reply Refer To:

3800 (9200) RM

AMC435971, AMC439973, AMC441168, AMC445371, AMC446043, AMC448097,
AMC453499, AMC455351, AMC456650

CERTIFIED MAIL - RETURN RECEIPT REQUESTED No. 9214 8901 9403 8323 3302 99

DECISION

KENNECOTT EXPLORATION COMPANY : This decision affects those claims
2640 W 1700 S : shown on the attached list(s).
SALT LAKE CITY, UT 84104-4269 :

SEE ATTACHMENT(S) FOR CLAIM NAMES AND AMC NUMBERS

MINING CLAIMS DECLARED FORFEITED

The mining claims listed above have been declared forfeited as of September 1, 2020, for failure to timely file the required maintenance fee payment or small miner's maintenance fee waiver (waiver).

Claimants are required to pay an annual non-refundable maintenance fee of \$165 per 20 acres or portion thereof, or submit a waiver, on or before September 1 of each year. These requirements were established by 30 U.S.C. 28f-1, as amended, and 43 CFR 3834 and 3835.

Our records do not show receipt of a maintenance fee payment or small miner waiver filed on or before the due date. Therefore, the claims listed above are forfeited.

Reclamation Requirements

This decision does not relieve you of the liability for reclamation of all areas disturbed by your activities on lands covered by the subject mining claim(s) and/or site(s). After you complete the reclamation, you must notify the authorized officer of the appropriate surface managing agency so that the authorized officer may conduct a final site inspection and determine whether you may

be released from liability. If you fail to reclaim the land to the satisfaction of the authorized officer, the surface management agency may cite you for noncompliance under its surface management regulations. For land administered by the Bureau of Land Management (BLM), if you fail to reclaim the land to the satisfaction of the authorized officer as required in 43 CFR Subpart 3809, the BLM will issue an order of noncompliance under 43 CFR 3809.601(a). If you fail to comply with the non-compliance order, BLM may take further action under 43 CFR 3809.604. Failure to conduct reclamation is a prohibited act that may subject you to criminal penalties. See 43 CFR 3809.605(h) and 43 CFR 3809.700.

Appeal Procedures

This decision may be appealed to the Interior Board of Land Appeals, Office of the Secretary, in accordance with the regulations contained in 43 CFR, Part 4, and the enclosed Form 1842-1. If an appeal is taken, your notice of appeal must be filed in this office (at the above address) within 30 days from receipt of this decision. The appellant has the burden of showing that the decision appealed from is in error.


If you wish to file a petition pursuant to regulation 43 CFR 4.21 (58 FR 4939, January 19, 1993) for a stay of the effectiveness of this decision during the time that your appeal is being reviewed by the Board, the petition for a stay must accompany your notice of appeal. A petition for a stay is required to show sufficient justification based on the standards listed below. Copies of the notice of appeal and petition for a stay **must** also be submitted to each party named in this decision and to the Interior Board of Land Appeals and to the appropriate Office of the Solicitor (see 43 CFR 4.413) at the same time the original documents are filed with this office. If you request a stay, you have the burden of proof to demonstrate that a stay should be granted.

Standards for Obtaining a Stay

Except as otherwise provided by law or other pertinent regulation, a petition for a stay of a decision pending appeal shall show sufficient justification based on the following standards:

- (1) The relative harm to the parties if the stay is granted or denied,
- (2) The likelihood of the appellant's success on the merits,
- (3) The likelihood of immediate and irreparable harm if the stay is not granted, and
- (4) Whether the public interest favors granting the stay.

Please include your AMC serial number(s) on all correspondence. If additional information is required, please call RéAnn Myers at 602-417-9413.



Amy F. DePestel
Supervisory Land Law Examiner
Lands, Minerals and Energy Division

Enclosure(s)

KENNECOTT EXPLORATION COMPANY

2640 W 1700 S

SALT LAKE CITY UT 84104-4269

<u>LEAD FILE</u> <u>NUMBER</u>	<u>CLAIM</u> <u>NUMBER</u>	<u>CLAIM</u> <u>NAME</u>
AMC435971	AMC436157	GA187
AMC435971	AMC436205	GA235
AMC435971	AMC436206	GA236
AMC435971	AMC436207	GA237
AMC435971	AMC436208	GA238
AMC435971	AMC436209	GA239
AMC435971	AMC436210	GA240
AMC435971	AMC436211	GA241
AMC435971	AMC436212	GA242
AMC435971	AMC436213	GA243
AMC435971	AMC436214	GA244
AMC435971	AMC436215	GA245
AMC435971	AMC436216	GA246
AMC435971	AMC436217	GA247
AMC435971	AMC436218	GA248
AMC435971	AMC436219	GA249
AMC435971	AMC436220	GA250
AMC435971	AMC436221	GA251
AMC435971	AMC436222	GA252
AMC435971	AMC436223	GA253
AMC435971	AMC436224	GA254
AMC435971	AMC436225	GA255
AMC435971	AMC436226	GA256
AMC435971	AMC436227	GA257
AMC435971	AMC436228	GA258
AMC435971	AMC436229	GA259
AMC435971	AMC436230	GA260
AMC435971	AMC436231	GA261
AMC435971	AMC436362	GA452
AMC435971	AMC436363	GA453
AMC435971	AMC436364	GA454
AMC435971	AMC436365	GA455
AMC435971	AMC436366	GA456

AMC435971	AMC436367	GA457
AMC435971	AMC436368	GA458
AMC435971	AMC436369	GA459
AMC435971	AMC436370	GA460
AMC435971	AMC436371	GA461
AMC435971	AMC436372	GA462
AMC435971	AMC436373	GA463
AMC435971	AMC436374	GA464
AMC435971	AMC436375	GA465
AMC435971	AMC436376	GA466
AMC435971	AMC436377	GA467
AMC435971	AMC436378	GA468
AMC435971	AMC436379	GA469
AMC435971	AMC436380	GA470
AMC435971	AMC436381	GA471
AMC435971	AMC436382	GA472
AMC435971	AMC436383	GA473
AMC435971	AMC436384	GA474
AMC435971	AMC436385	GA475
AMC435971	AMC436386	GA476
AMC435971	AMC436387	GA477
AMC435971	AMC436388	GA478
AMC435971	AMC436389	GA479
AMC435971	AMC436390	GA480
AMC435971	AMC436391	GA481
AMC435971	AMC436392	GA482
AMC435971	AMC436393	GA483
AMC435971	AMC436394	GA484
AMC435971	AMC436395	GA485
AMC435971	AMC436396	GA486
AMC435971	AMC436397	GA487
AMC435971	AMC436398	GA488
AMC435971	AMC436399	GA489
AMC435971	AMC436400	GA490
AMC435971	AMC436401	GA491
AMC435971	AMC436402	GA492
AMC439973	AMC439973	SR0001
AMC439973	AMC439974	SR0002
AMC439973	AMC439975	SR0003

AMC439973	AMC439976	SR0004
AMC439973	AMC439977	SR0005
AMC439973	AMC439978	SR0006
AMC439973	AMC439979	SR0007
AMC439973	AMC439980	SR0008
AMC439973	AMC439981	SR0009
AMC439973	AMC440021	SR0049
AMC439973	AMC440022	SR0050
AMC439973	AMC440023	SR0051
AMC439973	AMC440024	SR0052
AMC439973	AMC440025	SR0053
AMC439973	AMC440026	SR0054
AMC439973	AMC440027	SR0055
AMC439973	AMC440028	SR0056
AMC439973	AMC440029	SR258
AMC439973	AMC440030	SR259
AMC439973	AMC440031	SR260
AMC439973	AMC440032	SR261
AMC439973	AMC440033	SR262
AMC439973	AMC440034	SR274
AMC439973	AMC440035	SR275
AMC439973	AMC440036	SR276
AMC439973	AMC440037	SR278
AMC439973	AMC440038	SR279
AMC439973	AMC440039	SR280
AMC439973	AMC440040	SR281
AMC439973	AMC440041	SR282
AMC439973	AMC440042	SR283
AMC439973	AMC440049	SR293
AMC439973	AMC440050	SR294
AMC439973	AMC440051	SR295
AMC439973	AMC440052	SR339
AMC439973	AMC440053	SR340
AMC439973	AMC440054	SR341
AMC439973	AMC440055	SR342
AMC439973	AMC440056	SR343
AMC439973	AMC440057	SR344
AMC439973	AMC440058	SR345
AMC439973	AMC440059	SR346

AMC439973	AMC440060	SR347
AMC439973	AMC440061	SR348
AMC441168	AMC441187	SR301
AMC441168	AMC441188	SR302
AMC441168	AMC441189	SR303
AMC441168	AMC441192	SR306
AMC441168	AMC441193	SR307
AMC441168	AMC441194	SR308
AMC441168	AMC441197	SR311
AMC441168	AMC441198	SR312
AMC441168	AMC441199	SR313
AMC441168	AMC441202	SR316
AMC441168	AMC441203	SR317
AMC441168	AMC441204	SR318
AMC441168	AMC441225	SR349
AMC441168	AMC441226	SR350
AMC441168	AMC441227	SR351
AMC441168	AMC441228	SR352
AMC441168	AMC441229	SR353
AMC441168	AMC441230	SR354
AMC441168	AMC441231	SR355
AMC441168	AMC441232	SR356
AMC441168	AMC441233	SR357
AMC441168	AMC441234	SR358
AMC445371	AMC445371	ST 134
AMC445371	AMC445372	ST 135
AMC445371	AMC445373	ST 136
AMC445371	AMC445374	ST 137
AMC445371	AMC445375	ST 138
AMC445371	AMC445376	ST 139
AMC445371	AMC445377	ST 140
AMC445371	AMC445378	ST 141
AMC445371	AMC445379	ST 142
AMC445371	AMC445380	ST 143
AMC445371	AMC445381	ST 144
AMC445371	AMC445382	ST 145
AMC445371	AMC445383	ST 146
AMC445371	AMC445384	ST 147
AMC445371	AMC445385	ST 148

AMC445371	AMC445386	ST 149
AMC445371	AMC445387	ST 150
AMC445371	AMC445388	ST 151
AMC445371	AMC445389	ST 152
AMC445371	AMC445390	ST 153
AMC445371	AMC445391	ST 154
AMC445371	AMC445392	ST 155
AMC445371	AMC445393	ST 156
AMC445371	AMC445394	ST 157
AMC445371	AMC445395	ST 158
AMC445371	AMC445396	ST 179
AMC445371	AMC445397	ST 180
AMC445371	AMC445398	ST 181
AMC445371	AMC445399	ST 182
AMC445371	AMC445400	ST 183
AMC445371	AMC445401	ST 184
AMC445371	AMC445402	ST 185
AMC445371	AMC445403	ST 186
AMC445371	AMC445404	ST 187
AMC445371	AMC445405	ST 188
AMC445371	AMC445406	ST 189
AMC445371	AMC445407	ST 190
AMC445371	AMC445408	ST 191
AMC445371	AMC445409	ST 192
AMC445371	AMC445410	ST 193
AMC445371	AMC445411	ST 194
AMC445371	AMC445412	ST 195
AMC445371	AMC445413	ST 196
AMC445371	AMC445414	ST 197
AMC445371	AMC445415	ST 198
AMC445371	AMC445416	ST 199
AMC445371	AMC445417	ST 200
AMC445371	AMC445418	ST 201
AMC445371	AMC445419	ST 202
AMC445371	AMC445420	ST 203
AMC445371	AMC445421	ST 224
AMC445371	AMC445422	ST 225
AMC445371	AMC445423	ST 226
AMC445371	AMC445424	ST 227

AMC445371	AMC445425	ST 228
AMC445371	AMC445426	ST 229
AMC445371	AMC445427	ST 230
AMC445371	AMC445428	ST 231
AMC445371	AMC445429	ST 232
AMC445371	AMC445430	ST 233
AMC445371	AMC445431	ST 234
AMC445371	AMC445432	ST 235
AMC445371	AMC445433	ST 236
AMC445371	AMC445434	ST 237
AMC445371	AMC445435	ST 238
AMC445371	AMC445436	ST 239
AMC445371	AMC445437	ST 240
AMC445371	AMC445438	ST 241
AMC445371	AMC445439	ST 242
AMC445371	AMC445440	ST 243
AMC445371	AMC445441	ST 244
AMC445371	AMC445442	ST 245
AMC445371	AMC445443	ST 246
AMC445371	AMC445444	ST 247
AMC445371	AMC445445	ST 248
AMC445371	AMC445446	ST 277
AMC445371	AMC445447	ST 278
AMC445371	AMC445448	ST 279
AMC445371	AMC445449	ST 280
AMC445371	AMC445450	ST 281
AMC445371	AMC445451	ST 282
AMC445371	AMC445452	ST 283
AMC445371	AMC445453	ST 284
AMC445371	AMC445454	ST 285
AMC445371	AMC445455	ST 286
AMC445371	AMC445456	ST 287
AMC445371	AMC445457	ST 288
AMC445371	AMC445458	ST 289
AMC445371	AMC445459	ST 290
AMC445371	AMC445460	ST 291
AMC445371	AMC445461	ST 292
AMC445371	AMC445462	ST 293
AMC445371	AMC445463	ST 294

AMC445371	AMC445464	ST 295
AMC445371	AMC445465	ST 296
AMC445371	AMC445466	ST 297
AMC445371	AMC445467	ST 298
AMC445371	AMC445468	ST 299
AMC445371	AMC445469	ST 328
AMC445371	AMC445470	ST 329
AMC445371	AMC445471	ST 330
AMC445371	AMC445472	ST 331
AMC445371	AMC445473	ST 332
AMC445371	AMC445474	ST 333
AMC445371	AMC445475	ST 368
AMC445371	AMC445476	ST 369
AMC445371	AMC445477	ST 370
AMC445371	AMC445478	ST 371
AMC445371	AMC445479	ST 372
AMC445371	AMC445480	ST 373
AMC445371	AMC445481	ST 374
AMC445371	AMC445482	ST 405
AMC445371	AMC445483	ST 406
AMC445371	AMC445484	ST 407
AMC445371	AMC445485	ST 408
AMC445371	AMC445486	ST 409
AMC445371	AMC445487	ST 410
AMC445371	AMC445488	ST 411
AMC445371	AMC445489	ST 412
AMC445371	AMC445490	ST 444
AMC445371	AMC445491	ST 445
AMC445371	AMC445492	ST 446
AMC445371	AMC445493	ST 447
AMC445371	AMC445494	ST 448
AMC445371	AMC445495	ST 449
AMC445371	AMC445496	ST 450
AMC445371	AMC445497	ST 451
AMC445371	AMC445498	ST 452
AMC445371	AMC445499	ST 483
AMC445371	AMC445500	ST 484
AMC445371	AMC445501	ST 485
AMC445371	AMC445502	ST 486

AMC445371	AMC445503	ST 487
AMC445371	AMC445504	ST 488
AMC446043	AMC446043	ST 334
AMC446043	AMC446044	ST 335
AMC446043	AMC446045	ST 336
AMC446043	AMC446046	ST 337
AMC446043	AMC446047	ST 338
AMC446043	AMC446048	ST 339
AMC446043	AMC446049	ST 375
AMC446043	AMC446050	ST 376
AMC446043	AMC446051	ST 377
AMC446043	AMC446052	ST 378
AMC446043	AMC446053	ST 379
AMC446043	AMC446054	ST 413
AMC446043	AMC446055	ST 414
AMC446043	AMC446056	ST 415
AMC446043	AMC446057	ST 416
AMC446043	AMC446058	ST 417
AMC446043	AMC446059	ST 418
AMC446043	AMC446060	ST 419
AMC446043	AMC446061	ST 420
AMC446043	AMC446062	ST 421
AMC446043	AMC446063	ST 422
AMC446043	AMC446064	ST 423
AMC446043	AMC446065	ST 424
AMC446043	AMC446066	ST 425
AMC446043	AMC446067	ST 453
AMC446043	AMC446068	ST 454
AMC446043	AMC446069	ST 455
AMC446043	AMC446070	ST 456
AMC446043	AMC446071	ST 457
AMC446043	AMC446072	ST 458
AMC446043	AMC446073	ST 459
AMC446043	AMC446074	ST 460
AMC446043	AMC446075	ST 461
AMC446043	AMC446076	ST 462
AMC446043	AMC446077	ST 463
AMC446043	AMC446078	ST 464
AMC446043	AMC446079	ST 502

AMC446043	AMC446080	ST 503
AMC446043	AMC446081	ST 504
AMC446043	AMC446082	ST 505
AMC446043	AMC446083	ST 506
AMC446043	AMC446084	ST 507
AMC446043	AMC446085	ST 508
AMC448097	AMC448097	ST 059
AMC448097	AMC448098	ST 489
AMC448097	AMC448099	ST 490
AMC448097	AMC448100	ST 491
AMC448097	AMC448101	ST 492
AMC448097	AMC448102	ST 493
AMC448097	AMC448103	ST 494
AMC448097	AMC448104	ST 495
AMC448097	AMC448105	ST 496
AMC448097	AMC448106	ST 497
AMC448097	AMC448107	ST 498
AMC448097	AMC448108	ST 499
AMC448097	AMC448109	ST 500
AMC448097	AMC448110	ST 501
AMC448097	AMC448111	ST 527
AMC448097	AMC448112	ST 528
AMC448097	AMC448113	ST 529
AMC448097	AMC448114	ST 530
AMC448097	AMC448115	ST 531
AMC448097	AMC448116	ST 532
AMC448097	AMC448117	ST 533
AMC448097	AMC448118	ST 534
AMC448097	AMC448119	ST 535
AMC448097	AMC448120	ST 536
AMC448097	AMC448121	ST 537
AMC448097	AMC448122	ST 538
AMC448097	AMC448123	ST 539
AMC448097	AMC448124	ST 540
AMC448097	AMC448125	ST 541
AMC448097	AMC448126	ST 542
AMC448097	AMC448127	ST 543
AMC448097	AMC448128	ST 544
AMC448097	AMC448129	ST 545

AMC448097	AMC448130	ST 546
AMC448097	AMC448131	ST 568
AMC448097	AMC448132	ST 569
AMC448097	AMC448133	ST 570
AMC448097	AMC448134	ST 571
AMC448097	AMC448135	ST 572
AMC448097	AMC448136	ST 573
AMC448097	AMC448137	ST 574
AMC448097	AMC448138	ST 575
AMC448097	AMC448139	ST 576
AMC448097	AMC448140	ST 577
AMC448097	AMC448141	ST 578
AMC448097	AMC448142	ST 579
AMC448097	AMC448143	ST 580
AMC448097	AMC448144	ST 581
AMC448097	AMC448145	ST 582
AMC453499	AMC453499	ST 015
AMC453499	AMC453500	ST 016
AMC453499	AMC453501	ST 017
AMC453499	AMC453502	ST 018
AMC453499	AMC453503	ST 019
AMC435499	AMC453504	ST 020
AMC453499	AMC453505	ST 021
AMC453499	AMC453506	ST 022
AMC453499	AMC453507	ST 023
AMC453499	AMC453508	ST 024
AMC453499	AMC453509	ST 025
AMC453499	AMC453510	ST 040
AMC453499	AMC453511	ST 041
AMC453499	AMC453512	ST 042
AMC453499	AMC453513	ST 043
AMC453499	AMC453514	ST 044
AMC453499	AMC453515	ST 045
AMC453499	AMC453516	ST 046
AMC453499	AMC453517	ST 047
AMC435499	AMC453518	ST 048
AMC435499	AMC453519	ST 049
AMC435499	AMC453520	ST 050
AMC453499	AMC453521	ST 071

AMC453499	AMC453522	ST 072
AMC453499	AMC453523	ST 073
AMC453499	AMC453524	ST 074
AMC453499	AMC453525	ST 075
AMC453499	AMC453526	ST 076
AMC453499	AMC453527	ST 077
AMC453499	AMC453528	ST 078
AMC453499	AMC453529	ST 079
AMC453499	AMC453530	ST 080
AMC453499	AMC453531	ST 081
AMC453499	AMC453532	ST 107
AMC453499	AMC453533	ST 108
AMC453499	AMC453534	ST 109
AMC453499	AMC453535	ST 110
AMC453499	AMC453536	ST 111
AMC453499	AMC453537	ST 112
AMC453499	AMC453538	ST 113
AMC453499	AMC453539	ST 114
AMC453499	AMC453540	ST 115
AMC453499	AMC453541	ST 116
AMC453499	AMC453542	ST 117
AMC453499	AMC453552	ST 159
AMC453499	AMC453553	ST 160
AMC453499	AMC453554	ST 161
AMC453499	AMC453555	ST 162
AMC453499	AMC453565	ST 204
AMC453499	AMC453566	ST 205
AMC453499	AMC453567	ST 206
AMC435499	AMC453568	ST 207
AMC453499	AMC453578	ST 249
AMC453499	AMC453579	ST 250
AMC453499	AMC453580	ST 251
AMC453499	AMC453581	ST 252
AMC453499	AMC453591	ST 300
AMC453499	AMC453592	ST 301
AMC453499	AMC453593	ST 302
AMC453499	AMC453594	ST 303
AMC453499	AMC453604	ST 340
AMC453499	AMC453605	ST 341

AMC453499	AMC453606	ST 342
AMC453499	AMC453607	ST 343
AMC453499	AMC453617	ST 380
AMC453499	AMC453618	ST 381
AMC453499	AMC453628	ST 426
AMC453499	AMC453629	ST 427
AMC453499	AMC453639	ST 465
AMC453499	AMC453640	ST 466
AMC453499	AMC453650	ST 509
AMC453499	AMC453651	ST 510
AMC453499	AMC453661	ST 547
AMC453499	AMC453662	ST 548
AMC453499	AMC453663	ST 549
AMC453499	AMC453664	ST 550
AMC453499	AMC453665	ST 551
AMC453499	AMC453666	ST 552
AMC453499	AMC453667	ST 553
AMC453499	AMC453668	ST 554
AMC453499	AMC453669	ST 555
AMC453499	AMC453679	ST 584
AMC453499	AMC453680	ST 585
AMC453499	AMC453681	ST 586
AMC453499	AMC453682	ST 587
AMC453499	AMC453683	ST 588
AMC453499	AMC453684	ST 589
AMC453499	AMC453685	ST 590
AMC455351	AMC455351	SRX 001
AMC455351	AMC455352	SRX 002
AMC455351	AMC455353	SRX 003
AMC455351	AMC455354	SRX 004
AMC455351	AMC455355	SRX 005
AMC455351	AMC455356	SRX 006
AMC455351	AMC455357	SRX 007
AMC455351	AMC455358	SRX 008
AMC455351	AMC455359	SRX 009
AMC455351	AMC455360	SRX 010
AMC455351	AMC455361	SRX 011
AMC455351	AMC455362	SRX 012
AMC455351	AMC455363	SRX 013

AMC455351	AMC455364	SRX 014
AMC455351	AMC455365	SRX 015
AMC455351	AMC455366	SRX 016
AMC455351	AMC455367	SRX 017
AMC455351	AMC455368	SRX 018
AMC455351	AMC455369	SRX 019
AMC455351	AMC455370	SRX 020
AMC455351	AMC455371	SRX 021
AMC455351	AMC455372	SRX 022
AMC455351	AMC455373	SRX 023
AMC455351	AMC455374	SRX 024
AMC455351	AMC455375	SRX 025
AMC455351	AMC455376	SRX 026
AMC455351	AMC455377	SRX 027
AMC455351	AMC455378	SRX 028
AMC455351	AMC455379	SRX 029
AMC455351	AMC455380	SRX 030
AMC455351	AMC455381	SRX 031
AMC455351	AMC455382	SRX 032
AMC455351	AMC455383	SRX 033
AMC455351	AMC455384	SRX 034
AMC455351	AMC455385	SRX 035
AMC455351	AMC455386	SRX 036
AMC455351	AMC455387	SRX 037
AMC455351	AMC455388	SRX 038
AMC455351	AMC455389	SRX 039
AMC455351	AMC455390	SRX 040
AMC455351	AMC455391	SRX 041
AMC455351	AMC455392	SRX 042
AMC455351	AMC455393	SRX 043
AMC455351	AMC455394	SRX 044
AMC455351	AMC455395	SRX 045
AMC455351	AMC455396	SRX 046
AMC455351	AMC455397	SRX 047
AMC455351	AMC455398	SRX 048
AMC455351	AMC455399	SRX 049
AMC455351	AMC455400	SRX 050
AMC455351	AMC455401	SRX 051
AMC455351	AMC455402	SRX 052

AMC455351	AMC455403	SRX 053
AMC455351	AMC455404	SRX 054
AMC455351	AMC455405	SRX 055
AMC455351	AMC455406	SRX 056
AMC455351	AMC455407	SRX 057
AMC455351	AMC455408	SRX 058
AMC455351	AMC455409	SRX 059
AMC455351	AMC455410	SRX 060
AMC455351	AMC455411	SRX 061
AMC455351	AMC455412	SRX 062
AMC455351	AMC455413	SRX 063
AMC455351	AMC455414	SRX 064
AMC455351	AMC455415	SRX 065
AMC455351	AMC455416	SRX 066
AMC455351	AMC455417	SRX 067
AMC455351	AMC455418	SRX 068
AMC455351	AMC455419	SRX 069
AMC455351	AMC455420	SRX 070
AMC455351	AMC455421	SRX 071
AMC455351	AMC455422	SRX 072
AMC455351	AMC455423	SRX 073
AMC455351	AMC455424	SRX 074
AMC455351	AMC455425	SRX 075
AMC455351	AMC455426	SRX 076
AMC455351	AMC455427	SRX 077
AMC455351	AMC455428	SRX 078
AMC455351	AMC455429	SRX 079
AMC455351	AMC455430	SRX 080
AMC455351	AMC455431	SRX 081
AMC455351	AMC455432	SRX 082
AMC455351	AMC455433	SRX 083
AMC455351	AMC455434	SRX 084
AMC455351	AMC455435	SRX 085
AMC455351	AMC455436	SRX 086
AMC455351	AMC455437	SRX 087
AMC455351	AMC455438	SRX 088
AMC455351	AMC455439	SRX 089
AMC455351	AMC455440	SRX 090
AMC455351	AMC455441	SRX 091

AMC455351	AMC455442	SRX 092
AMC455351	AMC455443	SRX 093
AMC455351	AMC455444	SRX 094
AMC455351	AMC455445	SRX 095
AMC455351	AMC455446	SRX 096
AMC455351	AMC455447	SRX 097
AMC455351	AMC455448	SRX 098
AMC455351	AMC455449	SRX 099
AMC455351	AMC455450	SRX 100
AMC455351	AMC455451	SRX 101
AMC455351	AMC455452	SRX 102
AMC455351	AMC455453	SRX 103
AMC455351	AMC455454	SRX 104
AMC455351	AMC455455	SRX 105
AMC455351	AMC455456	SRX 106
AMC455351	AMC455457	SRX 107
AMC455351	AMC455458	SRX 108
AMC455351	AMC455459	SRX 109
AMC455351	AMC455460	SRX 110
AMC455351	AMC455461	SRX 111
AMC455351	AMC455462	SRX 112
AMC455351	AMC455463	SRX 113
AMC455351	AMC455464	SRX 114
AMC455351	AMC455465	SRX 115
AMC455351	AMC455466	SRX 116
AMC455351	AMC455467	SRX 117
AMC455351	AMC455468	SRX 118
AMC455351	AMC455469	SRX 119
AMC455351	AMC455470	SRX 120
AMC455351	AMC455471	SRX 121
AMC455351	AMC455472	SRX 122
AMC455351	AMC455473	SRX 123
AMC455351	AMC455474	SRX 124
AMC455351	AMC455475	SRX 125
AMC455351	AMC455476	SRX 126
AMC455351	AMC455477	SRX 127
AMC455351	AMC455478	SRX 128R
AMC455351	AMC455479	SRX 129
AMC455351	AMC455480	SRX 130

AMC455351	AMC455481	SRX 131
AMC455351	AMC455482	SRX 132
AMC455351	AMC455483	SRX 133
AMC455351	AMC455484	SRX 134
AMC455351	AMC455485	SRX 135
AMC455351	AMC455486	SRX 136
AMC455351	AMC455487	SRX 137
AMC455351	AMC455488	SRX 138
AMC455351	AMC455489	SRX 139
AMC455351	AMC455490	SRX 140
AMC455351	AMC455491	SRX 141
AMC455351	AMC455492	SRX 142
AMC455351	AMC455493	SRX 143
AMC455351	AMC455494	SRX 144
AMC455351	AMC455495	SRX 145
AMC455351	AMC455496	SRX 146
AMC455351	AMC455497	SRX 147
AMC455351	AMC455498	SRX 148
AMC455351	AMC455499	SRX 149
AMC455351	AMC455500	SRX 150
AMC455351	AMC455501	SRX 151
AMC455351	AMC455502	SRX 152
AMC455351	AMC455503	SRX 153
AMC455351	AMC455504	SRX 154
AMC455351	AMC455505	SRX 155
AMC455351	AMC455506	SRX 156
AMC455351	AMC455507	SRX 157
AMC455351	AMC455508	SRX 158
AMC455351	AMC455509	SRX 159
AMC455351	AMC455510	SRX 160
AMC455351	AMC455511	SRX 161
AMC455351	AMC455512	SRX 162
AMC455351	AMC455513	SRX 163
AMC455351	AMC455514	SRX 164
AMC455351	AMC455515	SRX 165
AMC455351	AMC455516	SRX 166
AMC455351	AMC455517	SRX 167
AMC455351	AMC455518	SRX 168
AMC455351	AMC455519	SRX 169

AMC455351	AMC455520	SRX 170
AMC455351	AMC455521	SRX 171
AMC455351	AMC455522	SRX 172
AMC455351	AMC455523	SRX 173
AMC455351	AMC455524	SRX 174
AMC455351	AMC455525	SRX 175
AMC455351	AMC455526	SRX 176
AMC455351	AMC455527	SRX 177
AMC455351	AMC455528	SRX 178
AMC455351	AMC455529	SRX 179
AMC455351	AMC455530	SRX 180
AMC456650	AMC456650	SRH 001
AMC456650	AMC456651	SRH 002
AMC456650	AMC456652	SRH 003
AMC456650	AMC456653	SRH 004
AMC456650	AMC456654	SRH 005
AMC456650	AMC456655	SRH 006
AMC456650	AMC456656	SRH 007
AMC456650	AMC456657	SRH 008
AMC456650	AMC456658	SRH 009
AMC456650	AMC456659	SRH 010
AMC456650	AMC456660	SRH 011
AMC456650	AMC456661	SRH 012
AMC456650	AMC456662	SRH 013
AMC456650	AMC456663	SRH 014
AMC456650	AMC456664	SRH 015
AMC456650	AMC456665	SRH 016
AMC456650	AMC456666	SRH 017
AMC456650	AMC456667	SRH 018
AMC456650	AMC456668	SRH 019
AMC456650	AMC456669	SRH 020
AMC456650	AMC456670	SRH 021
AMC456650	AMC456671	SRH 022
AMC456650	AMC456672	SRH 023
AMC456650	AMC456673	SRH 024
AMC456650	AMC456674	SRH 025
AMC456650	AMC456675	SRH 026
AMC456650	AMC456676	SRH 027
AMC456650	AMC456677	SRH 028

AMC456650	AMC456678	SRH 029
AMC456650	AMC456679	SRH 030
AMC456650	AMC456680	SRH 031
AMC456650	AMC456681	SRH 032
AMC456650	AMC456682	SRH 033
AMC456650	AMC456683	SRH 034
AMC456650	AMC456684	SRH 035
AMC456650	AMC456685	SRH 036
AMC456650	AMC456686	SRH 037
AMC456650	AMC456687	SRH 038
AMC456650	AMC456688	SRH 039
AMC456650	AMC456689	SRH 040
AMC456650	AMC456690	SRH 041
AMC456650	AMC456691	SRH 042
AMC456650	AMC456692	SRH 043
AMC456650	AMC456693	SRH 044
AMC456650	AMC456694	SRH 045
AMC456650	AMC456695	SRH 046
AMC456650	AMC456696	SRH 047
AMC456650	AMC456697	SRH 048
AMC456650	AMC456698	SRH 049
AMC456650	AMC456699	SRH 050
AMC456650	AMC456700	SRH 051
AMC456650	AMC456701	SRH 052
AMC456650	AMC456702	SRH 053
AMC456650	AMC456703	SRH 054
AMC456650	AMC456704	SRH 055
AMC456650	AMC456705	SRH 056
AMC456650	AMC456706	SRH 057
AMC456650	AMC456707	SRH 058
AMC456650	AMC456708	SRH 059
AMC456650	AMC456709	SRH 060
AMC456650	AMC456710	SRH 061
AMC456650	AMC456711	SRH 062
AMC456650	AMC456712	SRH 063
AMC456650	AMC456713	SRH 064
AMC456650	AMC456714	SRH 065
AMC456650	AMC456715	SRH 066
AMC456650	AMC456716	SRH 067


AMC456650	AMC456717	SRH 068
AMC456650	AMC456718	SRH 069
AMC456650	AMC456719	SRH 070
AMC456650	AMC456720	SRH 071
AMC456650	AMC456721	SRH 072
AMC456650	AMC456722	SRH 073
AMC456650	AMC456723	SRH 074
AMC456650	AMC456724	SRH 075
AMC456650	AMC456725	SRH 076
AMC456650	AMC456726	SRH 077
AMC456650	AMC456727	SRH 078
AMC456650	AMC456728	SRH 079
AMC456650	AMC456729	SRH 080
AMC456650	AMC456730	SRH 081
AMC456650	AMC456731	SRH 082
AMC456650	AMC456732	SRH 083
AMC456650	AMC456733	SRH 084
AMC456650	AMC456734	SRH 085
AMC456650	AMC456735	SRH 086
AMC456650	AMC456736	SRH 087
AMC456650	AMC456737	SRH 088
AMC456650	AMC456738	SRH 089
AMC456650	AMC456739	SRH 090
AMC456650	AMC456740	SRH 091
AMC456650	AMC456741	SRH 092
AMC456650	AMC456742	SRH 093
AMC456650	AMC456743	SRH 094
AMC456650	AMC456744	SRH 095

Date Produced: 11/02/2020

ConnectSuite Inc.:

The following is the delivery information for Certified Mail™/RRE item number 9214 8901 9403 8323 3302 99. Our records indicate that this item was delivered on 10/29/2020 at 03:18 p.m. in SALT LAKE CITY, UT 84104. The scanned image of the recipient information is provided below.

Signature of Recipient :



Address of Recipient :



Thank you for selecting the Postal Service for your mailing needs. If you require additional assistance, please contact your local post office or Postal Service representative.

Sincerely,
United States Postal Service

The customer reference number shown below is not validated or endorsed by the United States Postal Service. It is solely for customer use.

Customer Reference Number: C2329039.13257676

NOTICE!!

These documents have been scanned!

Do not place un-scanned documents beneath this notice!

Do not remove this notice from this file!

GPO Jacket No. 560-102
Print Order 61540
Rise Business Services, LLC
Job=AZ15 4/29/2019



Box Number= AZ15005



Claim Begin-End: AMC446043-AMC446085

3 Transfers



AZ15005-23 AMC450400-AMC453366

**NO
DOCUMENTS
FOUND**

NO DOCUMENTS FOUND
NO DOCUMENTS FOUND

NOTICE!!

These documents have been scanned!

Do not place un-scanned documents beneath this notice!

Do not remove this notice from this file!

GPO Jacket No. 560-102
Print Order 61540
Rise Business Services, LLC
Job=AZ15 4/29/2019



Box Number= AZ15005



Claim Begin-End: AMC446043-AMC446085

4 Annual Filings



AZ15005-23

AMC450400-AMC453366

LEAD FILES FOR KENNECOTT EXPLORATION CO CHANGE OF ADDRESS

AMC391277

392937

399225

402097

402778

407112

435971

439973

441168

441247

441724

443017

444673

445371

446043

446899

447212

447515

448097

448623

Donna Fischer
Mineral Rights Specialist
Kennecott Exploration Company – Land Dept.
2640 West 1700 South
Salt Lake City, UT 84101
T: 801-204-3402 or 928/978-1372
E: donna.fischer@riotinto.com

CERTIFIED MAIL, RETURN RECEIPT REQUESTED
7015 1730 0001 3786 4522

July 16, 2018

Arizona State Office
Bureau of Land Management
One North Central Ave., Suite 800
Phoenix, AZ 85004-4427

RECEIVED
BLM AZ STATE OFFICE
2018 JUL 24 P 1:23
PHOENIX, ARIZONA

RE: Kennecott Exploration Company – address change

Gentlemen:

Please be advised that effective July 18, 2018, Kennecott Exploration Company is moving to its new location, and by this Notice it is requested that your records, in particularly your mining claim records as they pertain to Kennecott Exploration Company's mining claims, be changed to reflect the new address as follows. Please insure that only Kennecott Exploration Company with either of the former addresses as shown below, and specifically not any other Kennecott entities, be changed.

FORMER ADDRESS: Kennecott Exploration Company
224 North 2200 West
Salt Lake City, UT 84001

FORMER ADDRESS: (Most recent) Kennecott Exploration Company
4700 Daybreak Parkway
South Jordan, UT 84009

NEW ADDRESS: Kennecott Exploration Company
2640 West 1700 South
Salt Lake City, UT 84104


Contact and Telephone numbers for the Land Department are:

Donna Fischer, 928-978-1372, donna.fischer@riotinto.com and
Erik Best, 801-363-5870, erik.best@riotinto.com


Thank you and if you require additional information to effect this change, please advise.

Sincerely,

KENNECOTT EXPLORATION COMPANY



Donna Fischer
Mineral Rights Specialist

ENTERED
AUG 15 2018
BY: 

Rio

Kennecott Exploration Company
2640 West 1700 South
Salt Lake City, UT 84104

Attn: Land Department

RECEIVED
BLM AZ STATE OFFICE
2018 JUL 24 P 1:22
PHOENIX, ARIZONA

U.S. POSTAGE  PTT
ZIP 84009 \$ 006
02 1W
0001390175 JUL 18

Arizona State Office
Bureau of Land Management
One North Central Ave., Suite 800
Phoenix, AZ 85004-4427

PLACE STICKER AT TOP OF ENVELOPE TO THE RIGHT
OF THE RETURN ADDRESS. FOLD AT DOTTED LINE
CERTIFIED MAIL



7015 1730 0001 3786 4

RETURN
RECEIPT
REQUESTED

8500434427 0041

Attached to Kennecott Exploration Company name change for the following group of unpatented lode mining claims in Gila and Pinal Counties, State of Arizona, further described as:

Exhibit A

Group Name: Steamboat ST 134 et al (226)

Project: Steamboat

Number of Claims: 226

Meridian: Gila and Salt River Meridian

BLM #	Name	Original Doc # Book & Page	Amended Doc # Book & Page	Township & Range	Section	#
AMC445371	ST 134	Pinal: 2017-064910		T4S R14E	25	1
AMC445372	ST 135	Pinal: 2017-064911		T4S R14E	25	2
AMC445373	ST 136	Pinal: 2017-064912		T4S R14E	24, 25	3
AMC445374	ST 137	Pinal: 2017-064913		T4S R14E	24	4
AMC445375	ST 138	Pinal: 2017-064914		T4S R14E	24	5
AMC445376	ST 139	Pinal: 2017-064915		T4S R14E	24	6
AMC445377	ST 140	Pinal: 2017-064916		T4S R14E	24	7
AMC445378	ST 141	Pinal: 2017-064917		T4S R14E	24	8
AMC445379	ST 142	Pinal: 2017-064918		T4S R14E	24	9
AMC445380	ST 143	Pinal: 2017-064919		T4S R14E	24	10
AMC445381	ST 144	Pinal: 2017-064920		T4S R14E	24	11
AMC445382	ST 145	Pinal: 2017-064921		T4S R14E	13, 24	12
AMC445383	ST 146	Pinal: 2017-064922		T4S R14E	13	13
AMC445384	ST 147	Pinal: 2017-064923		T4S R14E	13	14

AMC445385	ST 148	Pinal: 2017-064924		T4S R14E	13	15
AMC445386	ST 149	Pinal: 2017-064925		T4S R14E	13	16
AMC445387	ST 150	Pinal: 2017-064926		T4S R14E	13	17
AMC445388	ST 151	Pinal: 2017-064927		T4S R14E	13	18
AMC445389	ST 152	Pinal: 2017-064928		T4S R14E	13	19
AMC445390	ST 153	Pinal: 2017-064929		T4S R14E	13	20
AMC445391	ST 154	Pinal: 2017-064930		T4S R14E	12, 13	21
AMC445392	ST 155	Pinal: 2017-064931		T4S R14E	12	22
AMC445393	ST 156	Pinal: 2017-064932		T4S R14E	12	23
AMC445394	ST 157	Pinal: 2017-064933		T4S R14E	12	24
AMC445395	<u>ST 158</u>	Pinal: 2017-064934		T4S R14E	12	25
AMC445396	ST 179	Pinal: 2017-064935		T4S R14E	25	26
AMC445397	ST 180	Pinal: 2017-064936		T4S R14E	25	27
AMC445398	ST 181	Pinal: 2017-064937		T4S R14E	24, 25	28
AMC445399	ST 182	Pinal: 2017-064938		T4S R14E	24	29
AMC445400	ST 183	Pinal: 2017-064939		T4S R14E	24	30
AMC445401	ST 184	Pinal: 2017-064940		T4S R14E	24	31
AMC445402	ST 185	Pinal: 2017-064941		T4S R14E	24	32
AMC445403	ST 186	Pinal: 2017-064942		T4S R14E	24	33
AMC445404	ST 187	Pinal: 2017-064943		T4S R14E	24	34
AMC445405	ST 188	Pinal: 2017-064944		T4S R14E	24	35
AMC445406	ST 189	Pinal: 2017-064945		T4S R14E	24	36

AMC445407	ST 190	Pinal: 2017-064946		T4S R14E	13, 24	37
AMC445408	ST 191	Pinal: 2017-064947		T4S R14E	13	38
AMC445409	ST 192	Pinal: 2017-064948		T4S R14E	13	39
AMC445410	ST 193	Pinal: 2017-064949		T4S R14E	13	40
AMC445411	ST 194	Pinal: 2017-064950		T4S R14E	13	41
AMC445412	ST 195	Pinal: 2017-064951		T4S R14E	13	42
AMC445413	ST 196	Pinal: 2017-064952		T4S R14E	13	43
AMC445414	ST 197	Pinal: 2017-064953		T4S R14E	13	44
AMC445415	ST 198	Pinal: 2017-064954		T4S R14E	13	45
AMC445416	ST 199	Pinal: 2017-064955		T4S R14E	12, 13	46
AMC445417	ST 200	Pinal: 2017-064956		T4S R14E	12	47
AMC445418	ST 201	Pinal: 2017-064957		T4S R14E	12	48
AMC445419	ST 202	Pinal: 2017-064958		T4S R14E	12	49
AMC445420	<u>ST 203</u>	Pinal: 2017-064959		T4S R14E	12	50
AMC445421	ST 224	Pinal: 2017-064960		T4S R14E	25	51
AMC445422	ST 225	Pinal: 2017-064961		T4S R14E	25	52
AMC445423	ST 226	Pinal: 2017-064962		T4S R14E	24, 25	53
AMC445424	ST 227	Pinal: 2017-064963		T4S R14E	24	54
AMC445425	ST 228	Pinal: 2017-064964		T4S R14E	24	55
AMC445426	ST 229	Pinal: 2017-064965		T4S R14E	24	56
AMC445427	ST 230	Pinal: 2017-064966		T4S R14E	24	57
AMC445428	ST 231	Pinal: 2017-064967		T4S R14E	24	58

AMC445429	ST 232	Pinal: 2017-064968		T4S R14E	24	59
AMC445430	ST 233	Pinal: 2017-064969		T4S R14E	24	60
AMC445431	ST 234	Pinal: 2017-064970		T4S R14E	24	61
AMC445432	ST 235	Pinal: 2017-064971		T4S R14E	13, 24	62
AMC445433	ST 236	Pinal: 2017-064972		T4S R14E	13	63
AMC445434	ST 237	Pinal: 2017-064973		T4S R14E	13	64
AMC445435	ST 238	Pinal: 2017-064974		T4S R14E	13	65
AMC445436	ST 239	Pinal: 2017-064975		T4S R14E	13	66
AMC445437	ST 240	Pinal: 2017-064976		T4S R14E	13	67
AMC445438	ST 241	Pinal: 2017-064977		T4S R14E	13	68
AMC445439	ST 242	Pinal: 2017-064978		T4S R14E	13	69
AMC445440	ST 243	Pinal: 2017-064979		T4S R14E	13	70
AMC445441	ST 244	Pinal: 2017-064980		T4S R14E	12, 13	71
AMC445442	ST 245	Pinal: 2017-064981		T4S R14E	12	72
AMC445443	ST 246	Pinal: 2017-064982		T4S R14E	12	73
AMC445444	ST 247	Pinal: 2017-064983		T4S R14E	12	74
AMC445445	<u>ST 248</u>	Pinal: 2017-064984		T4S R14E	12	75
AMC445446	ST 277	Pinal: 2017-064985		T4S R14E T4S R15E	25 30	76
AMC445447	ST 278	Pinal: 2017-064986		T4S R14E T4S R15E	25 30	77
AMC445448	ST 279	Pinal: 2017-064987		T4S R14E T4S R15E	24, 25 19, 30	78

AMC445449	ST 280	Pinal: 2017-064988		T4S R14E T4S R15E	24 19	79
AMC445450	ST 281	Pinal: 2017-064989		T4S R14E T4S R15E	24 19	80
AMC445451	ST 282	Pinal: 2017-064990		T4S R14E T4S R15E	24 19	81
AMC445452	ST 283	Pinal: 2017-064991		T4S R14E T4S R15E	24 19	82
AMC445453	ST 284	Pinal: 2017-064992		T4S R14E T4S R15E	24 19	83
AMC445454	ST 285	Pinal: 2017-064993		T4S R14E T4S R15E	24 19	84
AMC445455	ST 286	Pinal: 2017-064994		T4S R14E T4S R15E	24 19	85
AMC445456	ST 287	Pinal: 2017-064995		T4S R14E T4S R15E	24 19	86
AMC445457	ST 288	Pinal: 2017-064996		T4S R15E	19	87
AMC445458	ST 289	Pinal: 2017-064997		T4S R14E T4S R15E	13, 24 18, 19	88
AMC445459	ST 290	Pinal: 2017-064998		T4S R14E	13	89
AMC445460	ST 291	Pinal: 2017-064999		T4S R14E	13	90
AMC445461	ST 292	Pinal: 2017-065000		T4S R14E	13	91
AMC445462	ST 293	Pinal: 2017-065001		T4S R14E T4S R15E	13 18	92

AMC445463	ST 294	Pinal: 2017-065002		T4S R14E T4S R15E	13 18	93
AMC445464	ST 295	Pinal: 2017-065003		T4S R14E T4S R15E	12, 13 18, 7	94
AMC445465	ST 296	Pinal: 2017-065004		T4S R14E T4S R15E	12 7	95
AMC445466	ST 297	Pinal: 2017-065005		T4S R14E T4S R15E	12 7	96
AMC445467	ST 298	Pinal: 2017-065006		T4S R14E T4S R15E	12 7	97
AMC445468	<u>ST 299</u>	Pinal: 2017-065007		T4S R14E T4S R15E	12 7	98
AMC445469	ST 328	Pinal: 2017-065008		T4S R15E	30	99
AMC445470	ST 329	Pinal: 2017-065009		T4S R15E	30	100
AMC445471	ST 330	Pinal: 2017-065010		T4S R15E	19	101
AMC445472	ST 331	Pinal: 2017-065011		T4S R15E	19	102
AMC445473	ST 332	Pinal: 2017-065012		T4S R15E	19	103
AMC445474	<u>ST 333</u>	Pinal: 2017-065013		T4S R15E	19	104
AMC445475	ST 368	Pinal: 2017-065014		T4S R15E	30	105
AMC445476	ST 369	Pinal: 2017-065015		T4S R15E	30	106
AMC445477	ST 370	Pinal: 2017-065016		T4S R15E	19	107
AMC445478	ST 371	Pinal: 2017-065017		T4S R15E	19	108
AMC445479	ST 372	Pinal: 2017-065018		T4S R15E	19	109

AMC445480	ST 373	Pinal: 2017-065019		T4S R15E	19	110
AMC445481	<u>ST 374</u>	Pinal: 2017-065020		T4S R15E	19	111
AMC445482	ST 405	Pinal: 2017-065021		T4S R15E	29, 30	112
AMC445483	ST 406	Pinal: 2017-065022		T4S R15E	29, 30	113
AMC445484	ST 407	Pinal: 2017-065023		T4S R15E	19, 20	114
AMC445485	ST 408	Pinal: 2017-065024		T4S R15E	19, 20	115
AMC445486	ST 409	Pinal: 2017-065025		T4S R15E	19, 20	116
AMC445487	ST 410	Pinal: 2017-065026		T4S R15E	19, 20	117
AMC445488	ST 411	Pinal: 2017-065027		T4S R15E	19, 20	118
AMC445489	<u>ST 412</u>	Pinal: 2017-065028		T4S R15E	17	119
AMC445490	ST 444	Pinal: 2017-065029		T4S R15E	29	120
AMC445491	ST 445	Pinal: 2017-065030		T4S R15E	29	121
AMC445492	ST 446	Pinal: 2017-065031		T4S R15E	20	122
AMC445493	ST 447	Pinal: 2017-065032		T4S R15E	20	123
AMC445494	ST 448	Pinal: 2017-065033		T4S R15E	20	124
AMC445495	ST 449	Gila: 2017-008469		T4S R15E	20	125
		Pinal: 2017-065034		T4S R15E	20	
AMC445496	ST 450	Gila: 2017-008470		T4S R15E	20	126
		Pinal: 2017-065035		T4S R15E	20	
AMC445497	ST 451	Gila: 2017-008471		T4S R15E	20	127
		Pinal: 2017-065036		T4S R15E	20	
AMC445498	<u>ST 452</u>	Gila: 2017-008472		T4S R15E	17, 20	128

		Pinal: 2017-065037		T4S R15E	17, 20	
AMC445499	ST 483	Pinal: 2017-065038		T4S R15E	29	129
AMC445500	ST 484	Pinal: 2017-065039		T4S R15E	29	130
AMC445501	ST 485	Gila: 2017-008473		T4S R15E	20, 29	131
		Pinal: 2017-065040		T4S R15E	20, 29	
AMC445502	ST 486	Gila: 2017-008474		T4S R15E	20	132
		Pinal: 2017-065041		T4S R15E	20	
AMC445503	ST 487	Gila: 2017-008475		T4S R15E	20	133
		Pinal: 2017-065042		T4S R15E	20	
<u>AMC445504</u>	<u>ST 488</u>	Pinal: 2017-065043		T4S R15E	20	134
AMC446043	ST 334	Pinal: 2017-075397		T4S R15E	18	135
AMC446044	ST 335	Pinal: 2017-075398		T4S R15E	18	136
AMC446045	ST 336	Pinal: 2017-075399		T4S R15E	18	137
AMC446046	ST 337	Pinal: 2017-075400		T4S R15E	7	138
AMC446047	ST 338	Gila: 2017-010217		T4S R15E	7	139
		Pinal: 2017-075401		T4S R15E	7	
AMC446048	<u>ST 339</u>	Gila: 2017-010218		T4S R15E	7	140
		Pinal: 2017-075402		T4S R15E	7	
AMC446049	ST 375	Gila: 2017-010219		T4S R15E	7	141
AMC446050	ST 376	Gila: 2017-010220		T4S R15E	18, 7	142
AMC446051	ST 377	Gila: 2017-010221		T4S R15E	7	143
AMC446052	ST 378	Gila: 2017-010222		T4S R15E	7	144

AMC446053	<u>ST 379</u>	Gila: 2017-010223		T4S R15E	7	145
AMC446054	ST 413	Gila: 2017-010224		T4S R15E	17	146
		Pinal: 2017-075403		T4S R15E	17	
AMC446055	ST 414	Gila: 2017-010225		T4S R15E	17	147
		Pinal: 2017-075404		T4S R15E	17	
AMC446056	ST 415	Gila: 2017-010226		T4S R15E	17	148
		Pinal: 2017-075405		T4S R15E	17	
AMC446057	ST 416	Gila: 2017-010227		T4S R15E	17	149
AMC446058	ST 417	Gila: 2017-010228		T4S R15E	17	150
AMC446059	ST 418	Gila: 2017-010229		T4S R15E	17	151
AMC446060	ST 419	Gila: 2017-010230		T4S R15E	17	152
AMC446061	ST 420	Gila: 2017-010231		T4S R15E	17	153
AMC446062	ST 421	Gila: 2017-010232		T4S R15E	17, 18, 7, 8	154
AMC446063	ST 422	Gila: 2017-010233		T4S R15E	17, 8	155
AMC446064	ST 423	Gila: 2017-010234		T4S R15E	17, 8	156
AMC446065	ST 424	Gila: 2017-010235		T4S R15E	7	157
AMC446066	<u>ST 425</u>	Gila: 2017-010236		T4S R15E	8	158
AMC446067	ST 453	Gila: 2017-010237		T4S R15E	17	159
AMC446068	ST 454	Gila: 2017-010238		T4S R15E	17	160
AMC446069	ST 455	Gila: 2017-010239		T4S R15E	17	161
AMC446070	ST 456	Gila: 2017-010240		T4S R15E	17	162
AMC446071	ST 457	Gila: 2017-010241		T4S R15E	17	163

AMC446072	ST 458	Gila: 2017-010242		T4S R15E	17	164
AMC446073	ST 459	Gila: 2017-010243		T4S R15E	17	165
AMC446074	ST 460	Gila: 2017-010244		T4S R15E	17	166
AMC446075	ST 461	Gila: 2017-010245		T4S R15E	17, 8	167
AMC446076	ST 462	Gila: 2017-010246		T4S R15E	8	168
AMC446077	ST 463	Gila: 2017-010247		T4S R15E	8	169
AMC446078	<u>ST 464</u>	Gila: 2017-010248		T4S R15E	8	170
AMC446079	ST 502	Gila: 2017-010249		T4S R15E	8	171
AMC446080	ST 503	Gila: 2017-010250		T4S R15E	8	172
AMC446081	ST 504	Gila: 2017-010251		T4S R15E	8	173
AMC446082	ST 505	Gila: 2017-010252		T4S R15E	8	174
AMC446083	ST 506	Gila: 2017-010253		T4S R15E	8	175
AMC446084	ST 507	Gila: 2017-010254		T4S R15E	8	176
<u>AMC446085</u>	<u>ST 508</u>	Gila: 2017-010255		T4S R15E	8	177
AMC448097	<u>ST 059</u>	Gila: 2017-012200		T4S R15E	20	178
AMC448098	ST 489	Gila: 2017-012201		T4S R15E	20	179
		Pinal: 2018-003241		T4S R15E	20	
AMC448099	ST 490	Gila: 2017-012202		T4S R15E	20	180
		Pinal: 2018-003242		T4S R15E	20	
AMC448100	ST 491	Gila: 2017-012203		T4S R15E	20	181
		Pinal: 2018-003243		T4S R15E	20	
AMC448101	ST 492	Gila: 2017-012204		T4S R15E	20	182

AMC448102	ST 493	Gila: 2017-012205	T4S R15E	17, 20	183
AMC448103	ST 494	Gila: 2017-012206	T4S R15E	17	184
AMC448104	ST 495	Gila: 2017-012207	T4S R15E	17	185
AMC448105	ST 496	Gila: 2017-012208	T4S R15E	17	186
AMC448106	ST 497	Gila: 2017-012209	T4S R15E	17	187
AMC448107	ST 498	Gila: 2017-012210	T4S R15E	17	188
AMC448108	ST 499	Gila: 2017-012211	T4S R15E	17	189
AMC448109	ST 500	Gila: 2017-012212	T4S R15E	17	190
AMC448110	<u>ST 501</u>	Gila: 2017-012213	T4S R15E	17	191
AMC448111	ST 527	Gila: 2017-012214	T4S R15E	29	192
		Pinal: 2018-003244	T4S R15E	29	
AMC448112	ST 528	Gila: 2017-012215	T4S R15E	29	193
		Pinal: 2018-003245	T4S R15E	29	
AMC448113	ST 529	Gila: 2017-012216	T4S R15E	29	194
		Pinal: 2018-003246	T4S R15E	29	
AMC448114	ST 530	Gila: 2017-012217	T4S R15E	20	195
		Pinal: 2018-003247	T4S R15E	20	
AMC448115	ST 531	Gila: 2017-012218	T4S R15E	20	196
AMC448116	ST 532	Gila: 2017-012219	T4S R15E	20	197
AMC448117	ST 533	Gila: 2017-012220	T4S R15E	20	198
AMC448118	ST 534	Gila: 2017-012221	T4S R15E	20	199
AMC448119	ST 535	Gila: 2017-012222	T4S R15E	20	200

AMC448120	ST 536	Gila: 2017-012223		T4S R15E	20	201
AMC448121	ST 537	Gila: 2017-012224		T4S R15E	20	202
AMC448122	ST 538	Gila: 2017-012225		T4S R15E	17, 20	203
AMC448123	ST 539	Gila: 2017-012226		T4S R15E	16, 17	204
AMC448124	ST 540	Gila: 2017-012227		T4S R15E	16, 17	205
AMC448125	ST 541	Gila: 2017-012228		T4S R15E	16, 17	206
AMC448126	ST 542	Gila: 2017-012229		T4S R15E	16, 17	207
AMC448127	ST 543	Gila: 2017-012230		T4S R15E	16, 17	208
AMC448128	ST 544	Gila: 2017-012231		T4S R15E	16, 17	209
AMC448129	ST 545	Gila: 2017-012232		T4S R15E	16, 17	210
AMC448130	<u>ST 546</u>	Gila: 2017-012233		T4S R15E	16, 17	211
AMC448131	ST 568	Gila: 2017-012234		T4S R15E	20, 29	212
AMC448132	ST 569	Gila: 2017-012235		T4S R15E	20	213
AMC448133	ST 570	Gila: 2017-012236		T4S R15E	20	214
AMC448134	ST 571	Gila: 2017-012237		T4S R15E	20, 21	215
AMC448135	ST 572	Gila: 2017-012238		T4S R15E	20, 21	216
AMC448136	ST 573	Gila: 2017-012239		T4S R15E	20, 21	217
AMC448137	ST 574	Gila: 2017-012240		T4S R15E	16, 17, 20, 21	218
AMC448138	ST 575	Gila: 2017-012241		T4S R15E	16	219
AMC448139	ST 576	Gila: 2017-012242		T4S R15E	16	220
AMC448140	ST 577	Gila: 2017-012243		T4S R15E	16	221
AMC448141	ST 578	Gila: 2017-012244		T4S R15E	16	222

AMC442177	MV572	Santa Cruz: 2017-01806		T22S R17E	15	234
AMC442178	MV573	Santa Cruz: 2017-01807		T22S R17E	15	235
AMC442179	MV574	Santa Cruz: 2017-01808		T22S R17E	15	236
AMC447212	MV451	Santa Cruz: 2017-08320		T22S R17E	7	237
AMC447213	MV452	Santa Cruz: 2017-08321		T22S R17E	7	238
AMC447214	MV453	Santa Cruz: 2017-08322		T22S R17E	7	239
AMC447215	MV454	Santa Cruz: 2017-08323		T22S R17E	7	240
AMC447216	MV455	Santa Cruz: 2017-08324		T22S R17E	7, 8	241
AMC447217	MV456	Santa Cruz: 2017-08325		T22S R17E	8	242
AMC447218	MV457	Santa Cruz: 2017-08326		T22S R17E	8	243
AMC447219	MV458	Santa Cruz: 2017-08327		T22S R17E	8	244
AMC447220	MV459	Santa Cruz: 2017-08328		T22S R17E	8	245
AMC447221	MV460	Santa Cruz: 2017-08329		T22S R17E	8	246
AMC447222	MV461	Santa Cruz: 2017-08330		T22S R17E	8	247
AMC447223	MV462	Santa Cruz: 2017-08331		T22S R17E	8	248
AMC447224	MV463	Santa Cruz: 2017-08332		T22S R17E	8	249
AMC447225	MV464	Santa Cruz: 2017-08333		T22S R17E	8, 9	250
AMC447226	MV465	Santa Cruz: 2017-08334		T22S R17E	9	251
AMC447227	MV466	Santa Cruz: 2017-08335		T22S R17E	9	252
AMC447228	MV467	Santa Cruz: 2017-08336		T22S R17E	9	253
AMC447229	MV468	Santa Cruz: 2017-08337		T22S R17E	9	254
AMC447230	MV469	Santa Cruz: 2017-08338		T22S R17E	9	255

AMC442004	MV281	Santa Cruz: 2017-01633	T22S R17E	28	212
AMC442005	MV282	Santa Cruz: 2017-01634	T22S R17E	28	213
AMC442006	MV283	Santa Cruz: 2017-01635	T22S R17E	28	214
AMC442007	MV284	Santa Cruz: 2017-01636	T22S R17E	27, 28	215
AMC442008	MV285	Santa Cruz: 2017-01637	T22S R17E	27	216
AMC442009	MV286	Santa Cruz: 2017-01638	T22S R17E	27	217
AMC442010	MV287	Santa Cruz: 2017-01639	T22S R17E	27	218
AMC442011	MV288	Santa Cruz: 2017-01640	T22S R17E	27	219
AMC442012	MV289	Santa Cruz: 2017-01641	T22S R17E	27	220
AMC442013	MV290	Santa Cruz: 2017-01642	T22S R17E	27	221
AMC442014	MV291	Santa Cruz: 2017-01643	T22S R17E	27	222
AMC442015	MV292	Santa Cruz: 2017-01644	T22S R17E	27	223
AMC442016	MV293	Santa Cruz: 2017-01645	T22S R17E	26, 27	224
AMC442017	MV294	Santa Cruz: 2017-01646	T22S R17E	26	225
AMC442018	MV295	Santa Cruz: 2017-01647	T22S R17E	26	226
AMC442019	MV296	Santa Cruz: 2017-01648	T22S R17E	26	227
AMC442020	MV297	Santa Cruz: 2017-01649	T22S R17E	26	228
AMC442021	MV298	Santa Cruz: 2017-01650	T22S R17E	26	229
AMC442022	MV299	Santa Cruz: 2017-01651	T22S R17E	26	230
AMC442174	MV569	Santa Cruz: 2017-01803	T22S R17E	15	231
AMC442175	MV570	Santa Cruz: 2017-01804	T22S R17E	15	232
AMC442176	MV571	Santa Cruz: 2017-01805	T22S R17E	15	233

AMC441975	MV252	Santa Cruz: 2017-01604	T22S R17E	26	190
AMC441976	MV253	Santa Cruz: 2017-01605	T22S R17E	26	191
AMC441977	MV254	Santa Cruz: 2017-01606	T22S R17E	26	192
AMC441978	MV255	Santa Cruz: 2017-01607	T22S R17E	26	193
AMC441979	MV256	Santa Cruz: 2017-01608	T22S R17E	26	194
AMC441987	MV264	Santa Cruz: 2017-01616	T22S R17E	30	195
AMC441988	MV265	Santa Cruz: 2017-01617	T22S R17E	30	196
AMC441989	MV266	Santa Cruz: 2017-01618	T22S R17E	29	197
AMC441990	MV267	Santa Cruz: 2017-01619	T22S R17E	29	198
AMC441991	MV268	Santa Cruz: 2017-01620	T22S R17E	29	199
AMC441992	MV269	Santa Cruz: 2017-01621	T22S R17E	29	200
AMC441993	MV270	Santa Cruz: 2017-01622	T22S R17E	29	201
AMC441994	MV271	Santa Cruz: 2017-01623	T22S R17E	29	202
AMC441995	MV272	Santa Cruz: 2017-01624	T22S R17E	29	203
AMC441996	MV273	Santa Cruz: 2017-01625	T22S R17E	29	204
AMC441997	MV274	Santa Cruz: 2017-01626	T22S R17E	29	205
AMC441998	MV275	Santa Cruz: 2017-01627	T22S R17E	28, 29	206
AMC441999	MV276	Santa Cruz: 2017-01628	T22S R17E	28	207
AMC442000	MV277	Santa Cruz: 2017-01629	T22S R17E	28	208
AMC442001	MV278	Santa Cruz: 2017-01630	T22S R17E	28	209
AMC442002	MV279	Santa Cruz: 2017-01631	T22S R17E	28	210
AMC442003	MV280	Santa Cruz: 2017-01632	T22S R17E	28	211

AMC441953	MV230	Santa Cruz: 2017-01582		T22S R17E	29	168
AMC441954	MV231	Santa Cruz: 2017-01583		T22S R17E	29	169
AMC441955	MV232	Santa Cruz: 2017-01584		T22S R17E	29	170
AMC441956	MV233	Santa Cruz: 2017-01585		T22S R17E	29	171
AMC441957	MV234	Santa Cruz: 2017-01586		T22S R17E	29	172
AMC441958	MV235	Santa Cruz: 2017-01587		T22S R17E	29	173
AMC441959	MV236	Santa Cruz: 2017-01588		T22S R17E	28, 29	174
AMC441960	MV237	Santa Cruz: 2017-01589		T22S R17E	28	175
AMC441961	MV238	Santa Cruz: 2017-01590		T22S R17E	28	176
AMC441962	MV239	Santa Cruz: 2017-01591		T22S R17E	28	177
AMC441963	MV240	Santa Cruz: 2017-01592		T22S R17E	28	178
AMC441964	MV241	Santa Cruz: 2017-01593		T22S R17E	28	179
AMC441965	MV242	Santa Cruz: 2017-01594		T22S R17E	28	180
AMC441966	MV243	Santa Cruz: 2017-01595		T22S R17E	28	181
AMC441967	MV244	Santa Cruz: 2017-01596		T22S R17E	27	182
AMC441968	MV245	Santa Cruz: 2017-01597		T22S R17E	27	183
AMC441969	MV246	Santa Cruz: 2017-01598		T22S R17E	27	184
AMC441970	MV247	Santa Cruz: 2017-01599		T22S R17E	27	185
AMC441971	MV248	Santa Cruz: 2017-01600		T22S R17E	27	186
AMC441972	MV249	Santa Cruz: 2017-01601		T22S R17E	27	187
AMC441973	MV250	Santa Cruz: 2017-01602		T22S R17E	26, 27	188
AMC441974	MV251	Santa Cruz: 2017-01603		T22S R17E	26	189

AMC441923	MV200	Santa Cruz: 2017-01552	T22S R17E	22	146
AMC441924	MV201	Santa Cruz: 2017-01553	T22S R17E	22, 27	147
AMC441925	MV202	Santa Cruz: 2017-01554	T22S R17E	22, 27	148
AMC441926	MV203	Santa Cruz: 2017-01555	T22S R17E	22, 27	149
AMC441927	MV204	Santa Cruz: 2017-01556	T22S R17E	22, 27	150
AMC441928	MV205	Santa Cruz: 2017-01557	T22S R17E	22, 27	151
AMC441929	MV206	Santa Cruz: 2017-01558	T22S R17E	22, 27	152
AMC441930	MV207	Santa Cruz: 2017-01559	T22S R17E	22, 23, 26, 27	153
AMC441931	MV208	Santa Cruz: 2017-01560	T22S R17E	23, 26	154
AMC441932	MV209	Santa Cruz: 2017-01561	T22S R17E	23, 26	155
AMC441933	MV210	Santa Cruz: 2017-01562	T22S R17E	23, 26	156
AMC441934	MV211	Santa Cruz: 2017-01563	T22S R17E	23, 26	157
AMC441935	MV212	Santa Cruz: 2017-01564	T22S R17E	23, 26	158
AMC441936	MV213	Santa Cruz: 2017-01565	T22S R17E	23, 26	159
AMC441945	MV222	Santa Cruz: 2017-01574	T22S R17E	30	160
AMC441946	MV223	Santa Cruz: 2017-01575	T22S R17E	30	161
AMC441947	MV224	Santa Cruz: 2017-01576	T22S R17E	30	162
AMC441948	MV225	Santa Cruz: 2017-01577	T22S R17E	30	163
AMC441949	MV226	Santa Cruz: 2017-01578	T22S R17E	30	164
AMC441950	MV227	Santa Cruz: 2017-01579	T22S R17E	29	165
AMC441951	MV228	Santa Cruz: 2017-01580	T22S R17E	29	166
AMC441952	MV229	Santa Cruz: 2017-01581	T22S R17E	29	167

AMC441901	MV178	Santa Cruz: 2017-01530		T22S R17E	19, 30	124
AMC441902	MV179	Santa Cruz: 2017-01531		T22S R17E	19, 30	125
AMC441903	MV180	Santa Cruz: 2017-01532		T22S R17E	20, 29	126
AMC441904	MV181	Santa Cruz: 2017-01533		T22S R17E	20, 29	127
AMC441905	MV182	Santa Cruz: 2017-01534		T22S R17E	20, 29	128
AMC441906	MV183	Santa Cruz: 2017-01535		T22S R17E	20, 29	129
AMC441907	MV184	Santa Cruz: 2017-01536		T22S R17E	20, 29	130
AMC441908	MV185	Santa Cruz: 2017-01537		T22S R17E	20, 29	131
AMC441909	MV186	Santa Cruz: 2017-01538		T22S R17E	20, 29	132
AMC441910	MV187	Santa Cruz: 2017-01539		T22S R17E	20, 29	133
AMC441911	MV188	Santa Cruz: 2017-01540		T22S R17E	20, 29	134
AMC441912	MV189	Santa Cruz: 2017-01541		T22S R17E	20, 21, 28, 29	135
AMC441913	MV190	Santa Cruz: 2017-01542		T22S R17E	21, 28	136
AMC441914	MV191	Santa Cruz: 2017-01543		T22S R17E	21, 28	137
AMC441915	MV192	Santa Cruz: 2017-01544		T22S R17E	21, 28	138
AMC441916	MV193	Santa Cruz: 2017-01545		T22S R17E	21, 28	139
AMC441917	MV194	Santa Cruz: 2017-01546		T22S R17E	21, 28	140
AMC441918	MV195	Santa Cruz: 2017-01547		T22S R17E	21, 28	141
AMC441919	MV196	Santa Cruz: 2017-01548		T22S R17E	21, 28	142
AMC441920	MV197	Santa Cruz: 2017-01549		T22S R17E	21, 28	143
AMC441921	MV198	Santa Cruz: 2017-01550		T22S R17E	21, 22, 27, 28	144
AMC441922	MV199	Santa Cruz: 2017-01551		T22S R17E	22	145

AMC441871	MV148	Santa Cruz: 2017-01500		T22S R17E	21	102
AMC441872	MV149	Santa Cruz: 2017-01501		T22S R17E	21	103
AMC441873	MV150	Santa Cruz: 2017-01502		T22S R17E	21	104
AMC441874	MV151	Santa Cruz: 2017-01503		T22S R17E	21, 22	105
AMC441875	MV152	Santa Cruz: 2017-01504		T22S R17E	22	106
AMC441876	MV153	Santa Cruz: 2017-01505		T22S R17E	22	107
AMC441877	MV154	Santa Cruz: 2017-01506		T22S R17E	22	108
AMC441878	MV155	Santa Cruz: 2017-01507		T22S R17E	22	109
AMC441879	MV156	Santa Cruz: 2017-01508		T22S R17E	22	110
AMC441880	MV157	Santa Cruz: 2017-01509		T22S R17E	22	111
AMC441881	MV158	Santa Cruz: 2017-01510		T22S R17E	22	112
AMC441882	MV159	Santa Cruz: 2017-01511		T22S R17E	22	113
AMC441883	MV160	Santa Cruz: 2017-01512		T22S R17E	22, 23	114
AMC441884	MV161	Santa Cruz: 2017-01513		T22S R17E	23	115
AMC441885	MV162	Santa Cruz: 2017-01514		T22S R17E	23	116
AMC441886	MV163	Santa Cruz: 2017-01515		T22S R17E	23	117
AMC441887	MV164	Santa Cruz: 2017-01516		T22S R17E	23	118
AMC441888	MV165	Santa Cruz: 2017-01517		T22S R17E	23	119
AMC441889	MV166	Santa Cruz: 2017-01518		T22S R17E	23	120
AMC441898	MV175	Santa Cruz: 2017-01527		T22S R17E	19, 30	121
AMC441899	MV176	Santa Cruz: 2017-01528		T22S R17E	19, 30	122
AMC441900	MV177	Santa Cruz: 2017-01529		T22S R17E	19, 30	123

AMC441842	MV119	Santa Cruz: 2017-01471		T22S R17E	23	80
AMC441843	MV120	Santa Cruz: 2017-01472		T22S R17E	23	81
AMC441851	MV128	Santa Cruz: 2017-01480		T22S R17E	19	82
AMC441852	MV129	Santa Cruz: 2017-01481		T22S R17E	19	83
AMC441853	MV130	Santa Cruz: 2017-01482		T22S R17E	19	84
AMC441854	MV131	Santa Cruz: 2017-01483		T22S R17E	19	85
AMC441855	MV132	Santa Cruz: 2017-01484		T22S R17E	19	86
AMC441856	MV133	Santa Cruz: 2017-01485		T22S R17E	20	87
AMC441857	MV134	Santa Cruz: 2017-01486		T22S R17E	20	88
AMC441858	MV135	Santa Cruz: 2017-01487		T22S R17E	20	89
AMC441859	MV136	Santa Cruz: 2017-01488		T22S R17E	20	90
AMC441860	MV137	Santa Cruz: 2017-01489		T22S R17E	20	91
AMC441861	MV138	Santa Cruz: 2017-01490		T22S R17E	20	92
AMC441862	MV139	Santa Cruz: 2017-01491		T22S R17E	20	93
AMC441863	MV140	Santa Cruz: 2017-01492		T22S R17E	20	94
AMC441864	MV141	Santa Cruz: 2017-01493		T22S R17E	20	95
AMC441865	MV142	Santa Cruz: 2017-01494		T22S R17E	20, 21	96
AMC441866	MV143	Santa Cruz: 2017-01495		T22S R17E	21	97
AMC441867	MV144	Santa Cruz: 2017-01496		T22S R17E	21	98
AMC441868	MV145	Santa Cruz: 2017-01497		T22S R17E	21	99
AMC441869	MV146	Santa Cruz: 2017-01498		T22S R17E	21	100
AMC441870	MV147	Santa Cruz: 2017-01499		T22S R17E	21	101

AMC441820	MV97	Santa Cruz: 2017-01449	T22S R17E	21	58
AMC441821	MV98	Santa Cruz: 2017-01450	T22S R17E	21	59
AMC441822	MV99	Santa Cruz: 2017-01451	T22S R17E	21	60
AMC441823	MV100	Santa Cruz: 2017-01452	T22S R17E	21	61
AMC441824	MV101	Santa Cruz: 2017-01453	T22S R17E	21	62
AMC441825	MV102	Santa Cruz: 2017-01454	T22S R17E	21	63
AMC441826	MV103	Santa Cruz: 2017-01455	T22S R17E	21	64
AMC441827	MV104	Santa Cruz: 2017-01456	T22S R17E	21, 22	65
AMC441828	MV105	Santa Cruz: 2017-01457	T22S R17E	22	66
AMC441829	MV106	Santa Cruz: 2017-01458	T22S R17E	22	67
AMC441830	MV107	Santa Cruz: 2017-01459	T22S R17E	22	68
AMC441831	MV108	Santa Cruz: 2017-01460	T22S R17E	22	69
AMC441832	MV109	Santa Cruz: 2017-01461	T22S R17E	22	70
AMC441833	MV110	Santa Cruz: 2017-01462	T22S R17E	22	71
AMC441834	MV111	Santa Cruz: 2017-01463	T22S R17E	22	72
AMC441835	MV112	Santa Cruz: 2017-01464	T22S R17E	22	73
AMC441836	MV113	Santa Cruz: 2017-01465	T22S R17E	22, 23	74
AMC441837	MV114	Santa Cruz: 2017-01466	T22S R17E	23	75
AMC441838	MV115	Santa Cruz: 2017-01467	T22S R17E	23	76
AMC441839	MV116	Santa Cruz: 2017-01468	T22S R17E	23	77
AMC441840	MV117	Santa Cruz: 2017-01469	T22S R17E	23	78
AMC441841	MV118	Santa Cruz: 2017-01470	T22S R17E	23	79

AMC441791	MV68	Santa Cruz: 2017-01420		T22S R17E	21	36
AMC441792	MV69	Santa Cruz: 2017-01421		T22S R17E	21, 22	37
AMC441793	MV70	Santa Cruz: 2017-01422		T22S R17E	22	38
AMC441794	MV71	Santa Cruz: 2017-01423		T22S R17E	22	39
AMC441795	MV72	Santa Cruz: 2017-01424		T22S R17E	22	40
AMC441796	MV73	Santa Cruz: 2017-01425		T22S R17E	22	41
AMC441797	MV74	Santa Cruz: 2017-01426		T22S R17E	22	42
AMC441798	MV75	Santa Cruz: 2017-01427		T22S R17E	22	43
AMC441799	MV76	Santa Cruz: 2017-01428		T22S R17E	22	44
AMC441800	MV77	Santa Cruz: 2017-01429		T22S R17E	22	45
AMC441801	MV78	Santa Cruz: 2017-01430		T22S R17E	22, 23	46
AMC441802	MV79	Santa Cruz: 2017-01431		T22S R17E	23	47
AMC441803	MV80	Santa Cruz: 2017-01432		T22S R17E	23	48
AMC441804	MV81	Santa Cruz: 2017-01433		T22S R17E	23	49
AMC441805	MV82	Santa Cruz: 2017-01434		T22S R17E	23	50
AMC441806	MV83	Santa Cruz: 2017-01435		T22S R17E	23	51
AMC441807	MV84	Santa Cruz: 2017-01436		T22S R17E	23	52
AMC441808	MV85	Santa Cruz: 2017-01437		T22S R17E	23	53
AMC441816	MV93	Santa Cruz: 2017-01445		T22S R17E	20	54
AMC441817	MV94	Santa Cruz: 2017-01446		T22S R17E	20	55
AMC441818	MV95	Santa Cruz: 2017-01447		T22S R17E	20, 21	56
AMC441819	MV96	Santa Cruz: 2017-01448		T22S R17E	21	57

AMC441753	MV30	Santa Cruz: 2017-01382	T22S R17E	14	14
AMC441761	MV38	Santa Cruz: 2017-01390	T22S R17E	15, 22	15
AMC441762	MV39	Santa Cruz: 2017-01391	T22S R17E	15, 22	16
AMC441763	MV40	Santa Cruz: 2017-01392	T22S R17E	15, 22	17
AMC441764	MV41	Santa Cruz: 2017-01393	T22S R17E	15, 22	18
AMC441765	MV42	Santa Cruz: 2017-01394	T22S R17E	15, 22	19
AMC441766	MV43	Santa Cruz: 2017-01395	T22S R17E	15, 22	20
AMC441767	MV44	Santa Cruz: 2017-01396	T22S R17E	15, 22	21
AMC441768	MV45	Santa Cruz: 2017-01397	T22S R17E	15, 22	22
AMC441769	MV46	Santa Cruz: 2017-01398	T22S R17E	14, 15, 22, 23	23
AMC441770	MV47	Santa Cruz: 2017-01399	T22S R17E	14, 23	24
AMC441771	MV48	Santa Cruz: 2017-01400	T22S R17E	14, 23	25
AMC441781	MV58	Santa Cruz: 2017-01410	T22S R17E	20	26
AMC441782	MV59	Santa Cruz: 2017-01411	T22S R17E	20	27
AMC441783	MV60	Santa Cruz: 2017-01412	T22S R17E	20, 21	28
AMC441784	MV61	Santa Cruz: 2017-01413	T22S R17E	21	29
AMC441785	MV62	Santa Cruz: 2017-01414	T22S R17E	21	30
AMC441786	MV63	Santa Cruz: 2017-01415	T22S R17E	21	31
AMC441787	MV64	Santa Cruz: 2017-01416	T22S R17E	21	32
AMC441788	MV65	Santa Cruz: 2017-01417	T22S R17E	21	33
AMC441789	MV66	Santa Cruz: 2017-01418	T22S R17E	21	34
AMC441790	MV67	Santa Cruz: 2017-01419	T22S R17E	21	35

Attached to Kennecott Exploration Company name change for the following group of unpatented lode mining claims in Santa Cruz County, State of Arizona, further described as:

Exhibit A

Group Name: Meadow Valley MV1 etal (390)
390

Project: Meadow Valley
Meridian: Gila and Salt River Meridian

BLM #	Name	Original Doc # Book & Page	Amended Doc # Book & Page	Township & Range	Section	#
AMC441724	MV1	Santa Cruz: 2017-01353		T22S R17E	15	1
AMC441725	MV2	Santa Cruz: 2017-01354		T22S R17E	15	2
AMC441741	MV18	Santa Cruz: 2017-01370		T22S R17E	15	3
AMC441742	MV19	Santa Cruz: 2017-01371		T22S R17E	15	4
AMC441743	MV20	Santa Cruz: 2017-01372		T22S R17E	15	5
AMC441744	MV21	Santa Cruz: 2017-01373		T22S R17E	15	6
AMC441745	MV22	Santa Cruz: 2017-01374		T22S R17E	15	7
AMC441746	MV23	Santa Cruz: 2017-01375		T22S R17E	15	8
AMC441747	MV24	Santa Cruz: 2017-01376		T22S R17E	15	9
AMC441748	MV25	Santa Cruz: 2017-01377		T22S R17E	15	10
AMC441749	MV26	Santa Cruz: 2017-01378		T22S R17E	14, 15	11
AMC441750	MV27	Santa Cruz: 2017-01379		T22S R17E	14	12
AMC441752	MV29	Santa Cruz: 2017-01381		T22S R17E	14	13

AMC441613	MF367	Santa Cruz: 2017-01135	T21S R15E	3	367
AMC441614	MF368	Santa Cruz: 2017-01136	T21S R15E	3	368
AMC441615	MF369	Santa Cruz: 2017-01137	T21S R15E	3	369
AMC441616	MF370	Santa Cruz: 2017-01138	T21S R15E	3	370
AMC441617	MF371	Santa Cruz: 2017-01139	T21S R15E	3	371
AMC441618	MF372	Santa Cruz: 2017-01140	T21S R15E	3	372
AMC441619	MF373	Santa Cruz: 2017-01141	T21S R15E	3	373
AMC441620	MF374	Santa Cruz: 2017-01142	T21S R15E	3	374
AMC441621	MF375	Santa Cruz: 2017-01143	T21S R15E	3	375
Total Claims On This Exhibit A: 375					

AMC441591	MF345	Santa Cruz: 2017-01113		T21S R15E	6	345
AMC441592	MF346	Santa Cruz: 2017-01114		T21S R15E	6	346
AMC441593	MF347	Santa Cruz: 2017-01115		T21S R15E	5, 6	347
AMC441594	MF348	Santa Cruz: 2017-01116		T21S R15E	5	348
AMC441595	MF349	Santa Cruz: 2017-01117		T21S R15E	5	349
AMC441596	MF350	Santa Cruz: 2017-01118		T21S R15E	5	350
AMC441597	MF351	Santa Cruz: 2017-01119		T21S R15E	5	351
AMC441598	MF352	Santa Cruz: 2017-01120		T21S R15E	5	352
AMC441599	MF353	Santa Cruz: 2017-01121		T21S R15E	5	353
AMC441600	MF354	Santa Cruz: 2017-01122		T21S R15E	5	354
AMC441601	MF355	Santa Cruz: 2017-01123		T21S R15E	5	355
AMC441602	MF356	Santa Cruz: 2017-01124		T21S R15E	4, 5	356
AMC441603	MF357	Santa Cruz: 2017-01125		T21S R15E	4	357
AMC441604	MF358	Santa Cruz: 2017-01126		T21S R15E	4	358
AMC441605	MF359	Santa Cruz: 2017-01127		T21S R15E	4	359
AMC441606	MF360	Santa Cruz: 2017-01128		T21S R15E	4	360
AMC441607	MF361	Santa Cruz: 2017-01129		T21S R15E	4	361
AMC441608	MF362	Santa Cruz: 2017-01130		T21S R15E	4	362
AMC441609	MF363	Santa Cruz: 2017-01131		T21S R15E	4	363
AMC441610	MF364	Santa Cruz: 2017-01132		T21S R15E	4	364
AMC441611	MF365	Santa Cruz: 2017-01133		T21S R15E	4	365
AMC441612	MF366	Santa Cruz: 2017-01134		T21S R15E	3	366

AMC441569	MF323	Santa Cruz: 2017-01091	T21S R15E	4	323
AMC441570	MF324	Santa Cruz: 2017-01092	T21S R15E	4	324
AMC441571	MF325	Santa Cruz: 2017-01093	T21S R15E	4	325
AMC441572	MF326	Santa Cruz: 2017-01094	T21S R15E	4	326
AMC441573	MF327	Santa Cruz: 2017-01095	T21S R15E	4	327
AMC441574	MF328	Santa Cruz: 2017-01096	T21S R15E	4	328
AMC441575	MF329	Santa Cruz: 2017-01097	T21S R15E	4	329
AMC441576	MF330	Santa Cruz: 2017-01098	T21S R15E	4	330
AMC441577	MF331	Santa Cruz: 2017-01099	T21S R15E	3	331
AMC441578	MF332	Santa Cruz: 2017-01100	T21S R15E	3	332
AMC441579	MF333	Santa Cruz: 2017-01101	T21S R15E	3	333
AMC441580	MF334	Santa Cruz: 2017-01102	T21S R15E	3	334
AMC441581	MF335	Santa Cruz: 2017-01103	T21S R15E	3	335
AMC441582	MF336	Santa Cruz: 2017-01104	T21S R15E	3	336
AMC441583	MF337	Santa Cruz: 2017-01105	T21S R15E	3	337
AMC441584	MF338	Santa Cruz: 2017-01106	T21S R15E	3	338
AMC441585	MF339	Santa Cruz: 2017-01107	T21S R15E	3	339
AMC441586	MF340	Santa Cruz: 2017-01108	T21S R15E	6	340
AMC441587	MF341	Santa Cruz: 2017-01109	T21S R15E	6	341
AMC441588	MF342	Santa Cruz: 2017-01110	T21S R15E	6	342
AMC441589	MF343	Santa Cruz: 2017-01111	T21S R15E	6	343
AMC441590	MF344	Santa Cruz: 2017-01112	T21S R15E	6	344

AMC441547	MF301	Santa Cruz: 2017-01069		T21S R15E	3	301
AMC441548	MF302	Santa Cruz: 2017-01070		T21S R15E	3	302
AMC441549	MF303	Santa Cruz: 2017-01071		T21S R15E	3	303
AMC441550	MF304	Santa Cruz: 2017-01072		T21S R15E	3	304
AMC441551	MF305	Santa Cruz: 2017-01073		T21S R15E	6	305
AMC441552	MF306	Santa Cruz: 2017-01074		T21S R15E	6	306
AMC441553	MF307	Santa Cruz: 2017-01075		T21S R15E	6	307
AMC441554	MF308	Santa Cruz: 2017-01076		T21S R15E	6	308
AMC441555	MF309	Santa Cruz: 2017-01077		T21S R15E	6	309
AMC441556	MF310	Santa Cruz: 2017-01078		T21S R15E	6	310
AMC441557	MF311	Santa Cruz: 2017-01079		T21S R15E	6	311
AMC441558	MF312	Santa Cruz: 2017-01080		T21S R15E	5, 6	312
AMC441559	MF313	Santa Cruz: 2017-01081		T21S R15E	5	313
AMC441560	MF314	Santa Cruz: 2017-01082		T21S R15E	5	314
AMC441561	MF315	Santa Cruz: 2017-01083		T21S R15E	5	315
AMC441562	MF316	Santa Cruz: 2017-01084		T21S R15E	5	316
AMC441563	MF317	Santa Cruz: 2017-01085		T21S R15E	5	317
AMC441564	MF318	Santa Cruz: 2017-01086		T21S R15E	5	318
AMC441565	MF319	Santa Cruz: 2017-01087		T21S R15E	5	319
AMC441566	MF320	Santa Cruz: 2017-01088		T21S R15E	5	320
AMC441567	MF321	Santa Cruz: 2017-01089		T21S R15E	4, 5	321
AMC441568	MF322	Santa Cruz: 2017-01090		T21S R15E	4	322

AMC441525	MF279	Santa Cruz: 2017-01047	T21S R15E	5	279
AMC441526	MF280	Santa Cruz: 2017-01048	T21S R15E	5	280
AMC441527	MF281	Santa Cruz: 2017-01049	T21S R15E	5	281
AMC441528	MF282	Santa Cruz: 2017-01050	T21S R15E	5	282
AMC441529	MF283	Santa Cruz: 2017-01051	T21S R15E	5	283
AMC441530	MF284	Santa Cruz: 2017-01052	T21S R15E	5	284
AMC441531	MF285	Santa Cruz: 2017-01053	T21S R15E	5	285
AMC441532	MF286	Santa Cruz: 2017-01054	T21S R15E	4, 5	286
AMC441533	MF287	Santa Cruz: 2017-01055	T21S R15E	4	287
AMC441534	MF288	Santa Cruz: 2017-01056	T21S R15E	4	288
AMC441535	MF289	Santa Cruz: 2017-01057	T21S R15E	4	289
AMC441536	MF290	Santa Cruz: 2017-01058	T21S R15E	4	290
AMC441537	MF291	Santa Cruz: 2017-01059	T21S R15E	4	291
AMC441538	MF292	Santa Cruz: 2017-01060	T21S R15E	4	292
AMC441539	MF293	Santa Cruz: 2017-01061	T21S R15E	4	293
AMC441540	MF294	Santa Cruz: 2017-01062	T21S R15E	4	294
AMC441541	MF295	Santa Cruz: 2017-01063	T21S R15E	4	295
AMC441542	MF296	Santa Cruz: 2017-01064	T21S R15E	3	296
AMC441543	MF297	Santa Cruz: 2017-01065	T21S R15E	3	297
AMC441544	MF298	Santa Cruz: 2017-01066	T21S R15E	3	298
AMC441545	MF299	Santa Cruz: 2017-01067	T21S R15E	3	299
AMC441546	MF300	Santa Cruz: 2017-01068	T21S R15E	3	300

AMC441503	MF257	Santa Cruz: 2017-01025		T21S R15E	4, 9	257
AMC441504	MF258	Santa Cruz: 2017-01026		T21S R15E	4, 9	258
AMC441505	MF259	Santa Cruz: 2017-01027		T21S R15E	4, 9	259
AMC441506	MF260	Santa Cruz: 2017-01028		T21S R15E	4, 9	260
AMC441507	MF261	Santa Cruz: 2017-01029		T21S R15E	10, 3	261
AMC441508	MF262	Santa Cruz: 2017-01030		T21S R15E	10, 3	262
AMC441509	MF263	Santa Cruz: 2017-01031		T21S R15E	10, 3	263
AMC441510	MF264	Santa Cruz: 2017-01032		T21S R15E	10, 3	264
AMC441511	MF265	Santa Cruz: 2017-01033		T21S R15E	10, 3	265
AMC441512	MF266	Santa Cruz: 2017-01034		T21S R15E	10, 3	266
AMC441513	MF267	Santa Cruz: 2017-01035		T21S R15E	10, 3	267
AMC441514	MF268	Santa Cruz: 2017-01036		T21S R15E	10, 3	268
AMC441515	MF269	Santa Cruz: 2017-01037		T21S R15E	10, 3	269
AMC441516	MF270	Santa Cruz: 2017-01038		T21S R15E	6	270
AMC441517	MF271	Santa Cruz: 2017-01039		T21S R15E	6	271
AMC441518	MF272	Santa Cruz: 2017-01040		T21S R15E	6	272
AMC441519	MF273	Santa Cruz: 2017-01041		T21S R15E	6	273
AMC441520	MF274	Santa Cruz: 2017-01042		T21S R15E	6	274
AMC441521	MF275	Santa Cruz: 2017-01043		T21S R15E	6	275
AMC441522	MF276	Santa Cruz: 2017-01044		T21S R15E	6	276
AMC441523	MF277	Santa Cruz: 2017-01045		T21S R15E	5, 6	277
AMC441524	MF278	Santa Cruz: 2017-01046		T21S R15E	5	278

AMC441481	MF235	Santa Cruz: 2017-01003		T21S R15E	6, 7	235
AMC441482	MF236	Santa Cruz: 2017-01004		T21S R15E	6, 7	236
AMC441483	MF237	Santa Cruz: 2017-01005		T21S R15E	6, 7	237
AMC441484	MF238	Santa Cruz: 2017-01006		T21S R15E	6, 7	238
AMC441485	MF239	Santa Cruz: 2017-01007		T21S R15E	6, 7	239
AMC441486	MF240	Santa Cruz: 2017-01008		T21S R15E	6, 7	240
AMC441487	MF241	Santa Cruz: 2017-01009		T21S R15E	6, 7	241
AMC441488	MF242	Santa Cruz: 2017-01010		T21S R15E	5, 6, 7, 8	242
AMC441489	MF243	Santa Cruz: 2017-01011		T21S R15E	5, 8	243
AMC441490	MF244	Santa Cruz: 2017-01012		T21S R15E	5, 8	244
AMC441491	MF245	Santa Cruz: 2017-01013		T21S R15E	5, 8	245
AMC441492	MF246	Santa Cruz: 2017-01014		T21S R15E	5, 8	246
AMC441493	MF247	Santa Cruz: 2017-01015		T21S R15E	5, 8	247
AMC441494	MF248	Santa Cruz: 2017-01016		T21S R15E	5, 8	248
AMC441495	MF249	Santa Cruz: 2017-01017		T21S R15E	5, 8	249
AMC441496	MF250	Santa Cruz: 2017-01018		T21S R15E	5, 8	250
AMC441497	MF251	Santa Cruz: 2017-01019		T21S R15E	4, 5, 8, 9	251
AMC441498	MF252	Santa Cruz: 2017-01020		T21S R15E	4, 9	252
AMC441499	MF253	Santa Cruz: 2017-01021		T21S R15E	4, 9	253
AMC441500	MF254	Santa Cruz: 2017-01022		T21S R15E	4, 9	254
AMC441501	MF255	Santa Cruz: 2017-01023		T21S R15E	4, 9	255
AMC441502	MF256	Santa Cruz: 2017-01024		T21S R15E	4, 9	256

AMC441459	MF213	Santa Cruz: 2017-00981		T21S R15E	8	213
AMC441460	MF214	Santa Cruz: 2017-00982		T21S R15E	8	214
AMC441461	MF215	Santa Cruz: 2017-00983		T21S R15E	8, 9	215
AMC441462	MF216	Santa Cruz: 2017-00984		T21S R15E	9	216
AMC441463	MF217	Santa Cruz: 2017-00985		T21S R15E	9	217
AMC441464	MF218	Santa Cruz: 2017-00986		T21S R15E	9	218
AMC441465	MF219	Santa Cruz: 2017-00987		T21S R15E	9	219
AMC441466	MF220	Santa Cruz: 2017-00988		T21S R15E	9	220
AMC441467	MF221	Santa Cruz: 2017-00989		T21S R15E	9	221
AMC441468	MF222	Santa Cruz: 2017-00990		T21S R15E	9	222
AMC441469	MF223	Santa Cruz: 2017-00991		T21S R15E	9	223
AMC441470	MF224	Santa Cruz: 2017-00992		T21S R15E	9	224
AMC441471	MF225	Santa Cruz: 2017-00993		T21S R15E	10	225
AMC441472	MF226	Santa Cruz: 2017-00994		T21S R15E	10	226
AMC441473	MF227	Santa Cruz: 2017-00995		T21S R15E	10	227
AMC441474	MF228	Santa Cruz: 2017-00996		T21S R15E	10	228
AMC441475	MF229	Santa Cruz: 2017-00997		T21S R15E	10	229
AMC441476	MF230	Santa Cruz: 2017-00998		T21S R15E	10	230
AMC441477	MF231	Santa Cruz: 2017-00999		T21S R15E	10	231
AMC441478	MF232	Santa Cruz: 2017-01000		T21S R15E	10	232
AMC441479	MF233	Santa Cruz: 2017-01001		T21S R15E	10	233
AMC441480	MF234	Santa Cruz: 2017-01002		T21S R15E	7	234

AMC441437	MF191	Santa Cruz: 2017-00959		T21S R15E	10	191
AMC441438	MF192	Santa Cruz: 2017-00960		T21S R15E	10	192
AMC441439	MF193	Santa Cruz: 2017-00961		T21S R15E	10	193
AMC441440	MF194	Santa Cruz: 2017-00962		T21S R15E	10	194
AMC441441	MF195	Santa Cruz: 2017-00963		T21S R15E	10	195
AMC441442	MF196	Santa Cruz: 2017-00964		T21S R15E	10	196
AMC441443	MF197	Santa Cruz: 2017-00965		T21S R15E	10	197
AMC441444	MF198	Santa Cruz: 2017-00966		T21S R15E	10	198
AMC441445	MF199	Santa Cruz: 2017-00967		T21S R15E	7	199
AMC441446	MF200	Santa Cruz: 2017-00968		T21S R15E	7	200
AMC441447	MF201	Santa Cruz: 2017-00969		T21S R15E	7	201
AMC441448	MF202	Santa Cruz: 2017-00970		T21S R15E	7	202
AMC441449	MF203	Santa Cruz: 2017-00971		T21S R15E	7	203
AMC441450	MF204	Santa Cruz: 2017-00972		T21S R15E	7	204
AMC441451	MF205	Santa Cruz: 2017-00973		T21S R15E	7	205
AMC441452	MF206	Santa Cruz: 2017-00974		T21S R15E	7, 8	206
AMC441453	MF207	Santa Cruz: 2017-00975		T21S R15E	8	207
AMC441454	MF208	Santa Cruz: 2017-00976		T21S R15E	8	208
AMC441455	MF209	Santa Cruz: 2017-00977		T21S R15E	8	209
AMC441456	MF210	Santa Cruz: 2017-00978		T21S R15E	8	210
AMC441457	MF211	Santa Cruz: 2017-00979		T21S R15E	8	211
AMC441458	MF212	Santa Cruz: 2017-00980		T21S R15E	8	212

AMC441415	MF169	Santa Cruz: 2017-00937	T21S R15E	7	169
AMC441416	MF170	Santa Cruz: 2017-00938	T21S R15E	7	170
AMC441417	MF171	Santa Cruz: 2017-00939	T21S R15E	7	171
AMC441418	MF172	Santa Cruz: 2017-00940	T21S R15E	7	172
AMC441419	MF173	Santa Cruz: 2017-00941	T21S R15E	7, 8	173
AMC441420	MF174	Santa Cruz: 2017-00942	T21S R15E	8	174
AMC441421	MF175	Santa Cruz: 2017-00943	T21S R15E	8	175
AMC441422	MF176	Santa Cruz: 2017-00944	T21S R15E	8	176
AMC441423	MF177	Santa Cruz: 2017-00945	T21S R15E	8	177
AMC441424	MF178	Santa Cruz: 2017-00946	T21S R15E	8	178
AMC441425	MF179	Santa Cruz: 2017-00947	T21S R15E	8	179
AMC441426	MF180	Santa Cruz: 2017-00948	T21S R15E	8	180
AMC441427	MF181	Santa Cruz: 2017-00949	T21S R15E	8	181
AMC441428	MF182	Santa Cruz: 2017-00950	T21S R15E	8	182
AMC441429	MF183	Santa Cruz: 2017-00951	T21S R15E	8, 9	183
AMC441430	MF184	Santa Cruz: 2017-00952	T21S R15E	9	184
AMC441431	MF185	Santa Cruz: 2017-00953	T21S R15E	9	185
AMC441432	MF186	Santa Cruz: 2017-00954	T21S R15E	9	186
AMC441433	MF187	Santa Cruz: 2017-00955	T21S R15E	9	187
AMC441434	MF188	Santa Cruz: 2017-00956	T21S R15E	9	188
AMC441435	MF189	Santa Cruz: 2017-00957	T21S R15E	9	189
AMC441436	MF190	Santa Cruz: 2017-00958	T21S R15E	10	190

AMC441393	MF147	Santa Cruz: 2017-00915	T21S R15E	9	147
AMC441394	MF148	Santa Cruz: 2017-00916	T21S R15E	9	148
AMC441395	MF149	Santa Cruz: 2017-00917	T21S R15E	9	149
AMC441396	MF150	Santa Cruz: 2017-00918	T21S R15E	10, 9	150
AMC441397	MF151	Santa Cruz: 2017-00919	T21S R15E	10	151
AMC441398	MF152	Santa Cruz: 2017-00920	T21S R15E	10	152
AMC441399	MF153	Santa Cruz: 2017-00921	T21S R15E	10	153
AMC441400	MF154	Santa Cruz: 2017-00922	T21S R15E	10	154
AMC441401	MF155	Santa Cruz: 2017-00923	T21S R15E	10	155
AMC441402	MF156	Santa Cruz: 2017-00924	T21S R15E	10	156
AMC441403	MF157	Santa Cruz: 2017-00925	T21S R15E	10	157
AMC441404	MF158	Santa Cruz: 2017-00926	T21S R15E	10	158
AMC441405	MF159	Santa Cruz: 2017-00927	T21S R15E	10	159
AMC441406	MF160	Santa Cruz: 2017-00928	T21S R15E	10	160
AMC441407	MF161	Santa Cruz: 2017-00929	T21S R15E	10	161
AMC441408	MF162	Santa Cruz: 2017-00930	T21S R15E	10	162
AMC441409	MF163	Santa Cruz: 2017-00931	T21S R15E	10	163
AMC441410	MF164	Santa Cruz: 2017-00932	T21S R15E	7	164
AMC441411	MF165	Santa Cruz: 2017-00933	T21S R15E	7	165
AMC441412	MF166	Santa Cruz: 2017-00934	T21S R15E	7	166
AMC441413	MF167	Santa Cruz: 2017-00935	T21S R15E	7	167
AMC441414	MF168	Santa Cruz: 2017-00936	T21S R15E	7	168

AMC441371	MF125	Santa Cruz: 2017-00893		T21S R15E	16	125
AMC441372	MF126	Santa Cruz: 2017-00894		T21S R15E	16	126
AMC441373	MF127	Santa Cruz: 2017-00895		T21S R15E	16	127
AMC441374	MF128	Santa Cruz: 2017-00896		T21S R15E	18, 7	128
AMC441375	MF129	Santa Cruz: 2017-00897		T21S R15E	18, 7	129
AMC441376	MF130	Santa Cruz: 2017-00898		T21S R15E	18, 7	130
AMC441377	MF131	Santa Cruz: 2017-00899		T21S R15E	7	131
AMC441378	MF132	Santa Cruz: 2017-00900		T21S R15E	7	132
AMC441379	MF133	Santa Cruz: 2017-00901		T21S R15E	7	133
AMC441380	MF134	Santa Cruz: 2017-00902		T21S R15E	7	134
AMC441381	MF135	Santa Cruz: 2017-00903		T21S R15E	7, 8	135
AMC441382	MF136	Santa Cruz: 2017-00904		T21S R15E	8	136
AMC441383	MF137	Santa Cruz: 2017-00905		T21S R15E	8	137
AMC441384	MF138	Santa Cruz: 2017-00906		T21S R15E	8	138
AMC441385	MF139	Santa Cruz: 2017-00907		T21S R15E	8	139
AMC441386	MF140	Santa Cruz: 2017-00908		T21S R15E	8	140
AMC441387	MF141	Santa Cruz: 2017-00909		T21S R15E	8	141
AMC441388	MF142	Santa Cruz: 2017-00910		T21S R15E	8	142
AMC441389	MF143	Santa Cruz: 2017-00911		T21S R15E	8	143
AMC441390	MF144	Santa Cruz: 2017-00912		T21S R15E	8, 9	144
AMC441391	MF145	Santa Cruz: 2017-00913		T21S R15E	9	145
AMC441392	MF146	Santa Cruz: 2017-00914		T21S R15E	9	146

AMC441349	MF103	Santa Cruz: 2017-00871	T21S R15E	16	103
AMC441350	MF104	Santa Cruz: 2017-00872	T21S R15E	18	104
AMC441351	MF105	Santa Cruz: 2017-00873	T21S R15E	18	105
AMC441352	MF106	Santa Cruz: 2017-00874	T21S R15E	18	106
AMC441353	MF107	Santa Cruz: 2017-00875	T21S R15E	18	107
AMC441354	MF108	Santa Cruz: 2017-00876	T21S R15E	18	108
AMC441355	MF109	Santa Cruz: 2017-00877	T21S R15E	18	109
AMC441356	MF110	Santa Cruz: 2017-00878	T21S R15E	18	110
AMC441357	MF111	Santa Cruz: 2017-00879	T21S R15E	17	111
AMC441358	MF112	Santa Cruz: 2017-00880	T21S R15E	17	112
AMC441359	MF113	Santa Cruz: 2017-00881	T21S R15E	17	113
AMC441360	MF114	Santa Cruz: 2017-00882	T21S R15E	17	114
AMC441361	MF115	Santa Cruz: 2017-00883	T21S R15E	17	115
AMC441362	MF116	Santa Cruz: 2017-00884	T21S R15E	17	116
AMC441363	MF117	Santa Cruz: 2017-00885	T21S R15E	17	117
AMC441364	MF118	Santa Cruz: 2017-00886	T21S R15E	17	118
AMC441365	MF119	Santa Cruz: 2017-00887	T21S R15E	17	119
AMC441366	MF120	Santa Cruz: 2017-00888	T21S R15E	16, 17	120
AMC441367	MF121	Santa Cruz: 2017-00889	T21S R15E	16	121
AMC441368	MF122	Santa Cruz: 2017-00890	T21S R15E	16	122
AMC441369	MF123	Santa Cruz: 2017-00891	T21S R15E	16	123
AMC441370	MF124	Santa Cruz: 2017-00892	T21S R15E	16	124

AMC441327	MF081	Santa Cruz: 2017-00849		T21S R15E	16	81
AMC441328	MF082	Santa Cruz: 2017-00850		T21S R15E	16	82
AMC441329	MF083	Santa Cruz: 2017-00851		T21S R15E	16	83
AMC441330	MF084	Santa Cruz: 2017-00852		T21S R15E	16	84
AMC441331	MF085	Santa Cruz: 2017-00853		T21S R15E	16	85
AMC441332	MF086	Santa Cruz: 2017-00854		T21S R15E	17	86
AMC441333	MF087	Santa Cruz: 2017-00855		T21S R15E	17	87
AMC441334	MF088	Santa Cruz: 2017-00856		T21S R15E	17	88
AMC441335	MF089	Santa Cruz: 2017-00857		T21S R15E	17	89
AMC441336	MF090	Santa Cruz: 2017-00858		T21S R15E	17	90
AMC441337	MF091	Santa Cruz: 2017-00859		T21S R15E	17	91
AMC441338	MF092	Santa Cruz: 2017-00860		T21S R15E	17	92
AMC441339	MF093	Santa Cruz: 2017-00861		T21S R15E	16, 17	93
AMC441340	MF094	Santa Cruz: 2017-00862		T21S R15E	16, 17	94
AMC441341	MF095	Santa Cruz: 2017-00863		T21S R15E	16	95
AMC441342	MF096	Santa Cruz: 2017-00864		T21S R15E	16	96
AMC441343	MF097	Santa Cruz: 2017-00865		T21S R15E	16	97
AMC441344	MF098	Santa Cruz: 2017-00866		T21S R15E	16	98
AMC441345	MF099	Santa Cruz: 2017-00867		T21S R15E	16	99
AMC441346	MF100	Santa Cruz: 2017-00868		T21S R15E	16	100
AMC441347	MF101	Santa Cruz: 2017-00869		T21S R15E	16	101
AMC441348	MF102	Santa Cruz: 2017-00870		T21S R15E	16	102

AMC441305	MF059	Santa Cruz: 2017-00827	T21S R15E	16, 17, 20, 21	59
AMC441306	MF060	Santa Cruz: 2017-00828	T21S R15E	16, 21	60
AMC441307	MF061	Santa Cruz: 2017-00829	T21S R15E	16, 21	61
AMC441308	MF062	Santa Cruz: 2017-00830	T21S R15E	16, 21	62
AMC441309	MF063	Santa Cruz: 2017-00831	T21S R15E	16, 21	63
AMC441310	MF064	Santa Cruz: 2017-00832	T21S R15E	16, 21	64
AMC441311	MF065	Santa Cruz: 2017-00833	T21S R15E	16, 21	65
AMC441312	MF066	Santa Cruz: 2017-00834	T21S R15E	16, 21	66
AMC441313	MF067	Santa Cruz: 2017-00835	T21S R15E	16, 21	67
AMC441314	MF068	Santa Cruz: 2017-00836	T21S R15E	16, 21	68
AMC441315	MF069	Santa Cruz: 2017-00837	T21S R15E	17	69
AMC441316	MF070	Santa Cruz: 2017-00838	T21S R15E	17	70
AMC441317	MF071	Santa Cruz: 2017-00839	T21S R15E	17	71
AMC441318	MF072	Santa Cruz: 2017-00840	T21S R15E	17	72
AMC441319	MF073	Santa Cruz: 2017-00841	T21S R15E	17	73
AMC441320	MF074	Santa Cruz: 2017-00842	T21S R15E	17	74
AMC441321	MF075	Santa Cruz: 2017-00843	T21S R15E	17	75
AMC441322	MF076	Santa Cruz: 2017-00844	T21S R15E	16, 17	76
AMC441323	MF077	Santa Cruz: 2017-00845	T21S R15E	16	77
AMC441324	MF078	Santa Cruz: 2017-00846	T21S R15E	16	78
AMC441325	MF079	Santa Cruz: 2017-00847	T21S R15E	16	79
AMC441326	MF080	Santa Cruz: 2017-00848	T21S R15E	16	80

AMC441283	MF037	Santa Cruz: 2017-00805		T21S R15E	20	37
AMC441284	MF038	Santa Cruz: 2017-00806		T21S R15E	20	38
AMC441285	MF039	Santa Cruz: 2017-00807		T21S R15E	20	39
AMC441286	MF040	Santa Cruz: 2017-00808		T21S R15E	20	40
AMC441287	MF041	Santa Cruz: 2017-00809		T21S R15E	20	41
AMC441288	MF042	Santa Cruz: 2017-00810		T21S R15E	20, 21	42
AMC441289	MF043	Santa Cruz: 2017-00811		T21S R15E	21	43
AMC441290	MF044	Santa Cruz: 2017-00812		T21S R15E	21	44
AMC441291	MF045	Santa Cruz: 2017-00813		T21S R15E	21	45
AMC441292	MF046	Santa Cruz: 2017-00814		T21S R15E	21	46
AMC441293	MF047	Santa Cruz: 2017-00815		T21S R15E	21	47
AMC441294	MF048	Santa Cruz: 2017-00816		T21S R15E	21	48
AMC441295	MF049	Santa Cruz: 2017-00817		T21S R15E	21	49
AMC441296	MF050	Santa Cruz: 2017-00818		T21S R15E	21	50
AMC441297	MF051	Santa Cruz: 2017-00819		T21S R15E	21	51
AMC441298	MF052	Santa Cruz: 2017-00820		T21S R15E	17, 20	52
AMC441299	MF053	Santa Cruz: 2017-00821		T21S R15E	17, 20	53
AMC441300	MF054	Santa Cruz: 2017-00822		T21S R15E	17, 20	54
AMC441301	MF055	Santa Cruz: 2017-00823		T21S R15E	17, 20	55
AMC441302	MF056	Santa Cruz: 2017-00824		T21S R15E	17, 20	56
AMC441303	MF057	Santa Cruz: 2017-00825		T21S R15E	17, 20	57
AMC441304	MF058	Santa Cruz: 2017-00826		T21S R15E	17, 20	58

AMC441261	MF015	Santa Cruz: 2017-00783	T21S R15E	21	15
AMC441262	MF016	Santa Cruz: 2017-00784	T21S R15E	21	16
AMC441263	MF017	Santa Cruz: 2017-00785	T21S R15E	21	17
AMC441264	MF018	Santa Cruz: 2017-00786	T21S R15E	20	18
AMC441265	MF019	Santa Cruz: 2017-00787	T21S R15E	20	19
AMC441266	MF020	Santa Cruz: 2017-00788	T21S R15E	20	20
AMC441267	MF021	Santa Cruz: 2017-00789	T21S R15E	20	21
AMC441268	MF022	Santa Cruz: 2017-00790	T21S R15E	20	22
AMC441269	MF023	Santa Cruz: 2017-00791	T21S R15E	20	23
AMC441270	MF024	Santa Cruz: 2017-00792	T21S R15E	20	24
AMC441271	MF025	Santa Cruz: 2017-00793	T21S R15E	20	25
AMC441272	MF026	Santa Cruz: 2017-00794	T21S R15E	21	26
AMC441273	MF027	Santa Cruz: 2017-00795	T21S R15E	21	27
AMC441274	MF028	Santa Cruz: 2017-00796	T21S R15E	21	28
AMC441275	MF029	Santa Cruz: 2017-00797	T21S R15E	21	29
AMC441276	MF030	Santa Cruz: 2017-00798	T21S R15E	21	30
AMC441277	MF031	Santa Cruz: 2017-00799	T21S R15E	21	31
AMC441278	MF032	Santa Cruz: 2017-00800	T21S R15E	21	32
AMC441279	MF033	Santa Cruz: 2017-00801	T21S R15E	21	33
AMC441280	MF034	Santa Cruz: 2017-00802	T21S R15E	21	34
AMC441281	MF035	Santa Cruz: 2017-00803	T21S R15E	20	35
AMC441282	MF036	Santa Cruz: 2017-00804	T21S R15E	20	36

Attached to Kennecott Exploration Company name change for the following group of unpatented lode mining claims in Santa Cruz County, State of Arizona, further described as:

Exhibit A

Group Name: Mansfield MF001-MF375 (375)

Project: Mansfield

Number of Claims: 375

Meridian: Gila and Salt River Meridian

BLM #	Name	Original Doc # Book & Page	Amended Doc # Book & Page	Township & Range	Section	#
AMC441247	MF001	Santa Cruz: 2017-00769		T21S R15E	20	1
AMC441248	MF002	Santa Cruz: 2017-00770		T21S R15E	20	2
AMC441249	MF003	Santa Cruz: 2017-00771		T21S R15E	20	3
AMC441250	MF004	Santa Cruz: 2017-00772		T21S R15E	20	4
AMC441251	MF005	Santa Cruz: 2017-00773		T21S R15E	20	5
AMC441252	MF006	Santa Cruz: 2017-00774		T21S R15E	20	6
AMC441253	MF007	Santa Cruz: 2017-00775		T21S R15E	20	7
AMC441254	MF008	Santa Cruz: 2017-00776		T21S R15E	20, 21	8
AMC441255	MF009	Santa Cruz: 2017-00777		T21S R15E	21	9
AMC441256	MF010	Santa Cruz: 2017-00778		T21S R15E	21	10
AMC441257	MF011	Santa Cruz: 2017-00779		T21S R15E	21	11
AMC441258	MF012	Santa Cruz: 2017-00780		T21S R15E	21	12
AMC441259	MF013	Santa Cruz: 2017-00781		T21S R15E	21	13
AMC441260	MF014	Santa Cruz: 2017-00782		T21S R15E	21	14

Attached to Kennecott Exploration Company name change for the following group of unpatented lode mining claims in Santa Cruz County, State of Arizona, further described as:

Exhibit A

Group Name: Goat Canyon IV001 - 313 (313)

Goat Canyon:

Number of Claims: 313

Meridian: Gila and Salt River Meridian

BLM #	Name	Original Doc # Book & Page	Amended Doc # Book & Page	Township & Range	Section	#
AMC446899	IV001	Santa Cruz: 2017-07934		T21S R15E	20, 29	1
AMC446900	IV002	Santa Cruz: 2017-07935		T21S R15E	20, 29	2
AMC446901	IV003	Santa Cruz: 2017-07936		T21S R15E	20, 29	3
AMC446902	IV004	Santa Cruz: 2017-07937		T21S R15E	20, 29	4
AMC446903	IV005	Santa Cruz: 2017-07938		T21S R15E	20, 29	5
AMC446904	IV006	Santa Cruz: 2017-07939		T21S R15E	20, 29	6
AMC446905	IV007	Santa Cruz: 2017-07940		T21S R15E	20, 29	7
AMC446906	IV008	Santa Cruz: 2017-07941		T21S R15E	20, 21, 28, 29	8
AMC446907	IV009	Santa Cruz: 2017-07942		T21S R15E	21, 28	9
AMC446908	IV010	Santa Cruz: 2017-07943		T21S R15E	21, 28	10
AMC446909	IV011	Santa Cruz: 2017-07944		T21S R15E	21, 28	11
AMC446910	IV012	Santa Cruz: 2017-07945		T21S R15E	21, 28	12
AMC446911	IV013	Santa Cruz: 2017-07946		T21S R15E	21, 28	13
AMC446912	IV014	Santa Cruz: 2017-07947		T21S R15E	21, 28	14

AMC446913	IV015	Santa Cruz: 2017-07948		T21S R15E	21, 28	15
AMC446914	IV016	Santa Cruz: 2017-07949		T21S R15E	21, 28	16
AMC446915	IV017	Santa Cruz: 2017-07950		T21S R15E	21, 22, 27, 28	17
AMC446916	IV018	Santa Cruz: 2017-07951		T21S R15E	22, 27	18
AMC446917	IV019	Santa Cruz: 2017-07952		T21S R15E	22, 27	19
AMC446918	IV020	Santa Cruz: 2017-07953		T21S R15E	22, 27	20
AMC446919	IV021	Santa Cruz: 2017-07954		T21S R15E	22, 27	21
AMC446920	IV022	Santa Cruz: 2017-07955		T21S R15E	22, 27	22
AMC446921	IV023	Santa Cruz: 2017-07956		T21S R15E	27	23
AMC446922	IV024	Santa Cruz: 2017-07957		T21S R15E	27	24
AMC446923	IV025	Santa Cruz: 2017-07958		T21S R15E	27	25
AMC446924	IV026	Santa Cruz: 2017-07959		T21S R15E	27	26
AMC446925	IV027	Santa Cruz: 2017-07960		T21S R15E	27	27
AMC446926	IV028	Santa Cruz: 2017-07961		T21S R15E	27, 28	28
AMC446927	IV029	Santa Cruz: 2017-07962		T21S R15E	28	29
AMC446928	IV030	Santa Cruz: 2017-07963		T21S R15E	28	30
AMC446929	IV031	Santa Cruz: 2017-07964		T21S R15E	28	31
AMC446930	IV032	Santa Cruz: 2017-07965		T21S R15E	28	32
AMC446931	IV033	Santa Cruz: 2017-07966		T21S R15E	28	33
AMC446932	IV034	Santa Cruz: 2017-07967		T21S R15E	28	34
AMC446933	IV035	Santa Cruz: 2017-07968		T21S R15E	28	35
AMC446934	IV036	Santa Cruz: 2017-07969		T21S R15E	28	36

AMC446935	IV037	Santa Cruz: 2017-07970		T21S R15E	28, 29	37
AMC446936	IV038	Santa Cruz: 2017-07971		T21S R15E	29	38
AMC446937	IV039	Santa Cruz: 2017-07972		T21S R15E	29	39
AMC446938	IV040	Santa Cruz: 2017-07973		T21S R15E	29	40
AMC446939	IV041	Santa Cruz: 2017-07974		T21S R15E	29	41
AMC446940	IV042	Santa Cruz: 2017-07975		T21S R15E	29	42
AMC446941	IV043	Santa Cruz: 2017-07976		T21S R15E	29	43
AMC446942	IV044	Santa Cruz: 2017-07977		T21S R15E	29	44
AMC446943	IV045	Santa Cruz: 2017-07978		T21S R15E	29	45
AMC446944	IV046	Santa Cruz: 2017-07979		T21S R15E	29	46
AMC446945	IV047	Santa Cruz: 2017-07980		T21S R15E	29	47
AMC446946	IV048	Santa Cruz: 2017-07981		T21S R15E	29	48
AMC446947	IV049	Santa Cruz: 2017-07982		T21S R15E	29	49
AMC446948	IV050	Santa Cruz: 2017-07983		T21S R15E	29	50
AMC446949	IV051	Santa Cruz: 2017-07984		T21S R15E	29	51
AMC446950	IV052	Santa Cruz: 2017-07985		T21S R15E	28, 29	52
AMC446951	IV053	Santa Cruz: 2017-07986		T21S R15E	28	53
AMC446952	IV054	Santa Cruz: 2017-07987		T21S R15E	28	54
AMC446953	IV055	Santa Cruz: 2017-07988		T21S R15E	28	55
AMC446954	IV056	Santa Cruz: 2017-07989		T21S R15E	28	56
AMC446955	IV057	Santa Cruz: 2017-07990		T21S R15E	28	57
AMC446956	IV058	Santa Cruz: 2017-07991		T21S R15E	28	58

AMC446957	IV059	Santa Cruz: 2017-07992		T21S R15E	28	59
AMC446958	IV060	Santa Cruz: 2017-07993		T21S R15E	28	60
AMC446959	IV061	Santa Cruz: 2017-07994		T21S R15E	27, 28	61
AMC446960	IV062	Santa Cruz: 2017-07995		T21S R15E	27	62
AMC446961	IV063	Santa Cruz: 2017-07996		T21S R15E	27	63
AMC446962	IV064	Santa Cruz: 2017-07997		T21S R15E	27	64
AMC446963	IV065	Santa Cruz: 2017-07998		T21S R15E	27	65
AMC446964	IV066	Santa Cruz: 2017-07999		T21S R15E	27	66
AMC446965	IV067	Santa Cruz: 2017-08000		T21S R15E	27, 34	67
AMC446966	IV068	Santa Cruz: 2017-08001		T21S R15E	27, 34	68
AMC446967	IV069	Santa Cruz: 2017-08002		T21S R15E	27, 34	69
AMC446968	IV070	Santa Cruz: 2017-08003		T21S R15E	26, 27, 34, 35	70
AMC446969	IV071	Santa Cruz: 2017-08004		T21S R15E	26, 35	71
AMC446970	IV072	Santa Cruz: 2017-08005		T21S R15E	26, 35	72
AMC446971	IV073	Santa Cruz: 2017-08006		T21S R15E	26, 35	73
AMC446972	IV074	Santa Cruz: 2017-08007		T21S R15E	26, 35	74
AMC446973	IV075	Santa Cruz: 2017-08008		T21S R15E	35, 36	75
AMC446974	IV076	Santa Cruz: 2017-08009		T21S R15E	35	76
AMC446975	IV077	Santa Cruz: 2017-08010		T21S R15E	35	77
AMC446976	IV078	Santa Cruz: 2017-08011		T21S R15E	35	78
AMC446977	IV079	Santa Cruz: 2017-08012		T21S R15E	35	79
AMC446978	IV080	Santa Cruz: 2017-08013		T21S R15E	35	80

AMC446979	IV081	Santa Cruz: 2017-08014		T21S R15E	35	81
AMC446980	IV082	Santa Cruz: 2017-08015		T21S R15E	35	82
AMC446981	IV083	Santa Cruz: 2017-08016		T21S R15E	34, 35	83
AMC446982	IV084	Santa Cruz: 2017-08017		T21S R15E	34	84
AMC446983	IV085	Santa Cruz: 2017-08018		T21S R15E	34	85
AMC446984	IV086	Santa Cruz: 2017-08019		T21S R15E	34	86
AMC446985	IV087	Santa Cruz: 2017-08020		T21S R15E	27, 34	87
AMC446986	IV088	Santa Cruz: 2017-08021		T21S R15E	27, 34	88
AMC446987	IV089	Santa Cruz: 2017-08022		T21S R15E	27	89
AMC446988	IV090	Santa Cruz: 2017-08023		T21S R15E	34	90
AMC446989	IV091	Santa Cruz: 2017-08024		T21S R15E	27, 34	91
AMC446990	IV092	Santa Cruz: 2017-08025		T21S R15E	27, 34	92
AMC446991	IV093	Santa Cruz: 2017-08026		T21S R15E	27, 28, 33, 34	93
AMC446992	IV094	Santa Cruz: 2017-08027		T21S R15E	28, 33	94
AMC446993	IV095	Santa Cruz: 2017-08028		T21S R15E	28, 33	95
AMC446994	IV096	Santa Cruz: 2017-08029		T21S R15E	28, 33	96
AMC446995	IV097	Santa Cruz: 2017-08030		T21S R15E	28, 33	97
AMC446996	IV098	Santa Cruz: 2017-08031		T21S R15E	28, 33	98
AMC446997	IV099	Santa Cruz: 2017-08032		T21S R15E	28, 33	99
AMC446998	IV100	Santa Cruz: 2017-08033		T21S R15E	28, 33	100
AMC446999	IV101	Santa Cruz: 2017-08034		T21S R15E	28, 33	101
AMC447000	IV102	Santa Cruz: 2017-08035		T21S R15E	28, 29, 32, 33	102

AMC447001	IV103	Santa Cruz: 2017-08036		T21S R15E	29, 32	103
AMC447002	IV104	Santa Cruz: 2017-08037		T21S R15E	29, 32	104
AMC447003	IV105	Santa Cruz: 2017-08038		T21S R15E	29, 32	105
AMC447004	IV106	Santa Cruz: 2017-08039		T21S R15E	29, 32	106
AMC447005	IV107	Santa Cruz: 2017-08040		T21S R15E	29, 32	107
AMC447006	IV108	Santa Cruz: 2017-08041		T21S R15E	29, 32	108
AMC447007	IV109	Santa Cruz: 2017-08042		T21S R15E	29, 32	109
AMC447008	IV110	Santa Cruz: 2017-08043		T21S R15E	32	110
AMC447009	IV111	Santa Cruz: 2017-08044		T21S R15E	32	111
AMC447010	IV112	Santa Cruz: 2017-08045		T21S R15E	32	112
AMC447011	IV113	Santa Cruz: 2017-08046		T21S R15E	32	113
AMC447012	IV114	Santa Cruz: 2017-08047		T21S R15E	32	114
AMC447013	IV115	Santa Cruz: 2017-08048		T21S R15E	32	115
AMC447014	IV116	Santa Cruz: 2017-08049		T21S R15E	32	116
AMC447015	IV117	Santa Cruz: 2017-08050		T21S R15E	32, 33	117
AMC447016	IV118	Santa Cruz: 2017-08051		T21S R15E	33	118
AMC447017	IV119	Santa Cruz: 2017-08052		T21S R15E	33	119
AMC447018	IV120	Santa Cruz: 2017-08053		T21S R15E	33	120
AMC447019	IV121	Santa Cruz: 2017-08054		T21S R15E	33	121
AMC447020	IV122	Santa Cruz: 2017-08055		T21S R15E	33	122
AMC447021	IV123	Santa Cruz: 2017-08056		T21S R15E	33	123
AMC447022	IV124	Santa Cruz: 2017-08057		T21S R15E	33	124

AMC447023	IV125	Santa Cruz: 2017-08058		T21S R15E	33	125
AMC447024	IV126	Santa Cruz: 2017-08059		T21S R15E	33, 34	126
AMC447025	IV127	Santa Cruz: 2017-08060		T21S R15E	34	127
AMC447026	IV128	Santa Cruz: 2017-08061		T21S R15E	34	128
AMC447027	IV129	Santa Cruz: 2017-08062		T21S R15E	34	129
AMC447028	IV130	Santa Cruz: 2017-08063		T21S R15E	34	130
AMC447029	IV131	Santa Cruz: 2017-08064		T21S R15E	34	131
AMC447030	IV132	Santa Cruz: 2017-08065		T21S R15E	34	132
AMC447031	IV133	Santa Cruz: 2017-08066		T21S R15E	34	133
AMC447032	IV134	Santa Cruz: 2017-08067		T21S R15E	34	134
AMC447033	IV135	Santa Cruz: 2017-08068		T21S R15E	35	135
AMC447034	IV136	Santa Cruz: 2017-08069		T21S R15E	35	136
AMC447035	IV137	Santa Cruz: 2017-08070		T21S R15E	35	137
AMC447036	IV138	Santa Cruz: 2017-08071		T21S R15E	35	138
AMC447037	IV139	Santa Cruz: 2017-08072		T21S R15E	35	139
AMC447038	IV140	Santa Cruz: 2017-08073		T21S R15E	35	140
AMC447039	IV141	Santa Cruz: 2017-08074		T21S R15E	35	141
AMC447040	IV142	Santa Cruz: 2017-08075		T21S R15E	35, 36	142
AMC447041	IV143	Santa Cruz: 2017-08076		T21S R15E	35, 36	143
AMC447042	IV144	Santa Cruz: 2017-08077		T21S R15E	35	144
AMC447043	IV145	Santa Cruz: 2017-08078		T21S R15E	35	145
AMC447044	IV146	Santa Cruz: 2017-08079		T21S R15E	35	146

AMC447045	IV147	Santa Cruz: 2017-08080		T21S R15E	35	147
AMC447046	IV148	Santa Cruz: 2017-08081		T21S R15E	35	148
AMC447047	IV149	Santa Cruz: 2017-08082		T21S R15E	35	149
AMC447048	IV150	Santa Cruz: 2017-08083		T21S R15E	35	150
AMC447049	IV151	Santa Cruz: 2017-08084		T21S R15E	34, 35	151
AMC447050	IV152	Santa Cruz: 2017-08085		T21S R15E	34	152
AMC447051	IV153	Santa Cruz: 2017-08086		T21S R15E	34	153
AMC447052	IV154	Santa Cruz: 2017-08087		T21S R15E	34	154
AMC447053	IV155	Santa Cruz: 2017-08088		T21S R15E	34	155
AMC447054	IV156	Santa Cruz: 2017-08089		T21S R15E	34	156
AMC447055	IV157	Santa Cruz: 2017-08090		T21S R15E	34	157
AMC447056	IV158	Santa Cruz: 2017-08091		T21S R15E	33, 34	158
AMC447057	IV159	Santa Cruz: 2017-08092		T21S R15E	33	159
AMC447058	IV160	Santa Cruz: 2017-08093		T21S R15E	33	160
AMC447059	IV161	Santa Cruz: 2017-08094		T21S R15E	33	161
AMC447060	IV162	Santa Cruz: 2017-08095		T21S R15E	33	162
AMC447061	IV163	Santa Cruz: 2017-08096		T21S R15E	33	163
AMC447062	IV164	Santa Cruz: 2017-08097		T21S R15E	33	164
AMC447063	IV165	Santa Cruz: 2017-08098		T21S R15E	33	165
AMC447064	IV166	Santa Cruz: 2017-08099		T21S R15E	33	166
AMC447065	IV167	Santa Cruz: 2017-08100		T21S R15E	32, 33	167
AMC447066	IV168	Santa Cruz: 2017-08101		T21S R15E	32	168

AMC447067	IV169	Santa Cruz: 2017-08102		T21S R15E	32	169
AMC447068	IV170	Santa Cruz: 2017-08103		T21S R15E	32	170
AMC447069	IV171	Santa Cruz: 2017-08104		T21S R15E	32	171
AMC447070	IV172	Santa Cruz: 2017-08105		T21S R15E	32	172
AMC447071	IV173	Santa Cruz: 2017-08106		T21S R15E	32	173
AMC447072	IV174	Santa Cruz: 2017-08107		T21S R15E	32	174
AMC447073	IV175	Santa Cruz: 2017-08108		T21S R15E T22S R15E	32 5	175
AMC447074	IV176	Santa Cruz: 2017-08109		T21S R15E	32	176
AMC447075	IV177	Santa Cruz: 2017-08110		T21S R15E T22S R15E	32 5	177
AMC447076	IV178	Santa Cruz: 2017-08111		T21S R15E T22S R15E	32 5	178
AMC447077	IV179	Santa Cruz: 2017-08112		T21S R15E	32	179
AMC447078	IV180	Santa Cruz: 2017-08113		T21S R15E	32	180
AMC447079	IV181	Santa Cruz: 2017-08114		T21S R15E T22S R15E	32 5	181
AMC447080	IV182	Santa Cruz: 2017-08115		T21S R15E	32	182
AMC447081	IV183	Santa Cruz: 2017-08116		T21S R15E	32	183
AMC447082	IV184	Santa Cruz: 2017-08117		T21S R15E T22S R15E	32 5	184
AMC447083	IV185	Santa Cruz: 2017-08118		T21S R15E	32	185
AMC447084	IV186	Santa Cruz: 2017-08119		T21S R15E	32, 33	186

AMC447085	IV187	Santa Cruz: 2017-08120		T21S R15E	33	187
AMC447086	IV188	Santa Cruz: 2017-08121		T21S R15E	33	188
AMC447087	IV189	Santa Cruz: 2017-08122		T21S R15E	33	189
AMC447088	IV190	Santa Cruz: 2017-08123		T21S R15E	33	190
AMC447089	IV191	Santa Cruz: 2017-08124		T21S R15E	33	191
AMC447090	IV192	Santa Cruz: 2017-08125		T21S R15E	33	192
AMC447091	IV193	Santa Cruz: 2017-08126		T21S R15E	33	193
AMC447092	IV194	Santa Cruz: 2017-08127		T21S R15E	33	194
AMC447093	IV195	Santa Cruz: 2017-08128		T21S R15E	33, 34	195
AMC447094	IV196	Santa Cruz: 2017-08129		T21S R15E	34	196
AMC447095	IV197	Santa Cruz: 2017-08130		T21S R15E	34	197
AMC447096	IV198	Santa Cruz: 2017-08131		T21S R15E	34	198
AMC447097	IV199	Santa Cruz: 2017-08132		T21S R15E	34	199
AMC447098	IV200	Santa Cruz: 2017-08133		T21S R15E	34	200
AMC447099	IV201	Santa Cruz: 2017-08134		T21S R15E	34	201
AMC447100	IV202	Santa Cruz: 2017-08135		T21S R15E T22S R15E	34 3	202
AMC447101	IV203	Santa Cruz: 2017-08136		T21S R15E T22S R15E	34 3	203
AMC447102	IV204	Santa Cruz: 2017-08137		T21S R15E T22S R15E	34 3	204
AMC447103	IV205	Santa Cruz: 2017-08138		T21S R15E T22S R15E	34, 35 2, 3	205

AMC447104	IV206	Santa Cruz: 2017-08139		T21S R15E T22S R15E	35 2	206
AMC447105	IV207	Santa Cruz: 2017-08140		T21S R15E T22S R15E	35 2	207
AMC447106	IV208	Santa Cruz: 2017-08141		T21S R15E T22S R15E	35 2	208
AMC447107	IV209	Santa Cruz: 2017-08142		T21S R15E T22S R15E	35 2	209
AMC447108	IV210	Santa Cruz: 2017-08143		T21S R15E T22S R15E	35 2	210
AMC447109	IV211	Santa Cruz: 2017-08144		T21S R15E T22S R15E	35 2	211
AMC447110	IV212	Santa Cruz: 2017-08145		T21S R15E T22S R15E	35 2	212
AMC447111	IV213	Santa Cruz: 2017-08146		T21S R15E T22S R15E	35, 36 1, 2	213
AMC447112	IV214	Santa Cruz: 2017-08147		T22S R15E	1, 2	214
AMC447113	IV215	Santa Cruz: 2017-08148		T22S R15E	2	215
AMC447114	IV216	Santa Cruz: 2017-08149		T22S R15E	2	216
AMC447115	IV217	Santa Cruz: 2017-08150		T22S R15E	2	217
AMC447116	IV218	Santa Cruz: 2017-08151		T22S R15E	2	218
AMC447117	IV219	Santa Cruz: 2017-08152		T22S R15E	2	219
AMC447118	IV220	Santa Cruz: 2017-08153		T22S R15E	2	220
AMC447119	IV221	Santa Cruz: 2017-08154		T22S R15E	2	221

AMC447120	IV222	Santa Cruz: 2017-08155		T22S R15E	2, 3	222
AMC447121	IV223	Santa Cruz: 2017-08156		T22S R15E	3	223
AMC447122	IV224	Santa Cruz: 2017-08157		T22S R15E	3	224
AMC447123	IV225	Santa Cruz: 2017-08158		T22S R15E	3	225
AMC447124	IV226	Santa Cruz: 2017-08159		T21S R15E T22S R15E	34 3	226
AMC447125	IV227	Santa Cruz: 2017-08160		T21S R15E T22S R15E	34 3	227
AMC447126	IV228	Santa Cruz: 2017-08161		T21S R15E T22S R15E	34 3	228
AMC447127	IV229	Santa Cruz: 2017-08162		T21S R15E T22S R15E	34 3	229
AMC447128	IV230	Santa Cruz: 2017-08163		T21S R15E T22S R15E	34 3	230
AMC447129	IV231	Santa Cruz: 2017-08164		T21S R15E T22S R15E	33 4	231
AMC447130	IV232	Santa Cruz: 2017-08165		T21S R15E T22S R15E	33 4	232
AMC447131	IV233	Santa Cruz: 2017-08166		T21S R15E T22S R15E	33 4	233
AMC447132	IV234	Santa Cruz: 2017-08167		T21S R15E T22S R15E	33 4	234
AMC447133	IV235	Santa Cruz: 2017-08168		T21S R15E T22S R15E	33 4	235

AMC447134	IV236	Santa Cruz: 2017-08169		T21S R15E T22S R15E	33 4	236
AMC447135	IV237	Santa Cruz: 2017-08170		T21S R15E T22S R15E	33 4	237
AMC447136	IV238	Santa Cruz: 2017-08171		T21S R15E T22S R15E	33 4	238
AMC447137	IV239	Santa Cruz: 2017-08172		T21S R15E T22S R15E	33 4	239
AMC447138	IV240	Santa Cruz: 2017-08173		T21S R15E T22S R15E	32, 33 4, 5	240
AMC447139	IV241	Santa Cruz: 2017-08174		T22S R15E	4, 5	241
AMC447140	IV242	Santa Cruz: 2017-08175		T22S R15E	4	242
AMC447141	IV243	Santa Cruz: 2017-08176		T22S R15E	4	243
AMC447142	IV244	Santa Cruz: 2017-08177		T22S R15E	4	244
AMC447143	IV245	Santa Cruz: 2017-08178		T22S R15E	4	245
AMC447144	IV246	Santa Cruz: 2017-08179		T22S R15E	4	246
AMC447145	IV247	Santa Cruz: 2017-08180		T22S R15E	4	247
AMC447146	IV248	Santa Cruz: 2017-08181		T22S R15E	4	248
AMC447147	IV249	Santa Cruz: 2017-08182		T22S R15E	4	249
AMC447148	IV250	Santa Cruz: 2017-08183		T22S R15E	3, 4	250
AMC447149	IV251	Santa Cruz: 2017-08184		T22S R15E	3	251
AMC447150	IV252	Santa Cruz: 2017-08185		T22S R15E	3	252
AMC447151	IV253	Santa Cruz: 2017-08186		T22S R15E	3	253

AMC447152	IV254	Santa Cruz: 2017-08187		T22S R15E	3	254
AMC447153	IV255	Santa Cruz: 2017-08188		T22S R15E	3	255
AMC447154	IV256	Santa Cruz: 2017-08189		T22S R15E	3	256
AMC447155	IV257	Santa Cruz: 2017-08190		T22S R15E	3	257
AMC447156	IV258	Santa Cruz: 2017-08191		T22S R15E	3	258
AMC447157	IV259	Santa Cruz: 2017-08192		T22S R15E	2, 3	259
AMC447158	IV260	Santa Cruz: 2017-08193		T22S R15E	2	260
AMC447159	IV261	Santa Cruz: 2017-08194		T22S R15E	2	261
AMC447160	IV262	Santa Cruz: 2017-08195		T22S R15E	2	262
AMC447161	IV263	Santa Cruz: 2017-08196		T22S R15E	2	263
AMC447162	IV264	Santa Cruz: 2017-08197		T22S R15E	2	264
AMC447163	IV265	Santa Cruz: 2017-08198		T22S R15E	2	265
AMC447164	IV266	Santa Cruz: 2017-08199		T22S R15E	2	266
AMC447165	IV267	Santa Cruz: 2017-08200		T22S R15E	2	267
AMC447166	IV268	Santa Cruz: 2017-08201		T22S R15E	1, 2	268
AMC447167	IV269	Santa Cruz: 2017-08202		T22S R15E	1, 11, 12, 2	269
AMC447168	IV270	Santa Cruz: 2017-08203		T22S R15E	11, 2	270
AMC447169	IV271	Santa Cruz: 2017-08204		T22S R15E	11, 2	271
AMC447170	IV272	Santa Cruz: 2017-08205		T22S R15E	11, 2	272
AMC447171	IV273	Santa Cruz: 2017-08206		T22S R15E	11, 2	273
AMC447172	IV274	Santa Cruz: 2017-08207		T22S R15E	11, 2	274
AMC447173	IV275	Santa Cruz: 2017-08208		T22S R15E	11, 2	275

AMC447174	IV276	Santa Cruz: 2017-08209		T22S R15E	11, 2	276
AMC447175	IV277	Santa Cruz: 2017-08210		T22S R15E	10, 11, 2, 3	277
AMC447176	IV278	Santa Cruz: 2017-08211		T22S R15E	10, 3	278
AMC447177	IV279	Santa Cruz: 2017-08212		T22S R15E	10, 3	279
AMC447178	IV280	Santa Cruz: 2017-08213		T22S R15E	10, 3	280
AMC447179	IV281	Santa Cruz: 2017-08214		T22S R15E	3	281
AMC447180	IV282	Santa Cruz: 2017-08215		T22S R15E	3	282
AMC447181	IV283	Santa Cruz: 2017-08216		T22S R15E	3	283
AMC447182	IV284	Santa Cruz: 2017-08217		T22S R15E	3	284
AMC447183	IV285	Santa Cruz: 2017-08218		T22S R15E	3	285
AMC447184	IV286	Santa Cruz: 2017-08219		T22S R15E	3, 4	286
AMC447185	IV287	Santa Cruz: 2017-08220		T22S R15E	4	287
AMC447186	IV288	Santa Cruz: 2017-08221		T22S R15E	4	288
AMC447187	IV289	Santa Cruz: 2017-08222		T22S R15E	4	289
AMC447188	IV290	Santa Cruz: 2017-08223		T22S R15E	4	290
AMC447189	IV291	Santa Cruz: 2017-08224		T22S R15E	4	291
AMC447190	IV292	Santa Cruz: 2017-08225		T22S R15E	4	292
AMC447191	IV293	Santa Cruz: 2017-08226		T22S R15E	4	293
AMC447192	IV294	Santa Cruz: 2017-08227		T22S R15E	4	294
AMC447193	IV295	Santa Cruz: 2017-08228		T22S R15E	4	295
AMC447194	IV296	Santa Cruz: 2017-08229		T22S R15E	4, 5, 8, 9	296
AMC447195	IV297	Santa Cruz: 2017-08230		T22S R15E	4, 9	297

AMC447196	IV298	Santa Cruz: 2017-08231		T22S R15E	4, 9	298
AMC447197	IV299	Santa Cruz: 2017-08232		T22S R15E	4, 9	299
AMC447198	IV300	Santa Cruz: 2017-08233		T22S R15E	4, 9	300
AMC447199	IV301	Santa Cruz: 2017-08234		T22S R15E	4, 9	301
AMC447200	IV302	Santa Cruz: 2017-08235		T22S R15E	4, 9	302
AMC447201	IV303	Santa Cruz: 2017-08236		T22S R15E	4	303
AMC447202	IV304	Santa Cruz: 2017-08237		T22S R15E	4, 9	304
AMC447203	IV305	Santa Cruz: 2017-08238		T22S R15E	10, 3, 4, 9	305
AMC447204	IV306	Santa Cruz: 2017-08239		T22S R15E	10, 3	306
AMC447205	IV307	Santa Cruz: 2017-08240		T22S R15E	10, 3	307
AMC447206	IV308	Santa Cruz: 2017-08241		T22S R15E	10, 3	308
AMC447207	IV309	Santa Cruz: 2017-08242		T22S R15E	10, 3	309
AMC447208	IV310	Santa Cruz: 2017-08243		T22S R15E	10, 3	310
AMC447209	IV311	Santa Cruz: 2017-08244		T21S R15E	34	311
AMC447210	IV312	Santa Cruz: 2017-08245		T21S R15E	35	312
AMC447211	IV313	Santa Cruz: 2017-08246		T21S R15E	35	313

Total Claims On This Exhibit A: 313

Attached to Kennecott Exploration Company name change for the following group of unpatented lode mining claims in Graham County, State of Arizona, further described as:

Exhibit A

Group Name: Klondyke Canyon KD001 et al (312)

Project: Klondyke Canyon

Number of Claims: 312

Meridian: Gila and Salt River Meridian

BLM #	Name	Original Doc # Book & Page	Amended Doc # Book & Page	Township & Range	Section	#
AMC444673	KD 001	Graham: 2017-02736		T6S R20E	35	1
AMC444674	KD 002	Graham: 2017-02737		T6S R20E	35	2
AMC444675	KD 003	Graham: 2017-02738		T6S R20E	35	3
AMC444676	KD 004	Graham: 2017-02739		T6S R20E	35	4
AMC444677	KD 005	Graham: 2017-02740		T6S R20E	35	5
AMC444678	KD 006	Graham: 2017-02741		T6S R20E	35	6
AMC444679	KD 007	Graham: 2017-02742		T6S R20E	35	7
AMC444680	KD 008	Graham: 2017-02743		T6S R20E	35	8
AMC444681	KD 009	Graham: 2017-02744		T6S R20E	35	9
AMC444682	KD 010	Graham: 2017-02745		T6S R20E	35	10
AMC444683	KD 011	Graham: 2017-02746		T6S R20E	35	11
AMC444684	KD 012	Graham: 2017-02747		T6S R20E	35	12
AMC444685	KD 013	Graham: 2017-02748		T6S R20E	34, 35	13
AMC444686	KD 014	Graham: 2017-02749		T6S R20E	35	14
AMC444687	KD 015	Graham: 2017-02750		T6S R20E	34	15

AMC444688	KD 016	Graham: 2017-02751	T6S R20E	34, 35	16
AMC444689	KD 017	Graham: 2017-02752	T6S R20E	34	17
AMC444690	KD 018	Graham: 2017-02753	T6S R20E	34	18
AMC444691	KD 019	Graham: 2017-02754	T6S R20E	34	19
AMC444692	KD 020	Graham: 2017-02755	T6S R20E	34	20
AMC444693	KD 021	Graham: 2017-02756	T6S R20E	34	21
AMC444694	KD 022	Graham: 2017-02757	T6S R20E	34	22
AMC444695	KD 023	Graham: 2017-02758	T6S R20E	34	23
AMC444696	KD 024	Graham: 2017-02759	T6S R20E	34	24
AMC444697	KD 025	Graham: 2017-02760	T6S R20E	34	25
AMC444698	KD 026	Graham: 2017-02761	T6S R20E	34	26
AMC444699	KD 027	Graham: 2017-02762	T6S R20E	34	27
AMC444700	KD 028	Graham: 2017-02763	T6S R20E	34	28
AMC444701	KD 029	Graham: 2017-02764	T6S R20E	34	29
AMC444702	KD 030	Graham: 2017-02765	T6S R20E	34	30
AMC444703	KD 031	Graham: 2017-02766	T6S R20E	33	31
AMC444704	KD 032	Graham: 2017-02767	T6S R20E	34	32
AMC444705	KD 033	Graham: 2017-02768	T6S R20E	33	33
AMC444706	KD 034	Graham: 2017-02769	T6S R20E	33	34
AMC444707	KD 035	Graham: 2017-02770	T6S R20E	33	35
AMC444708	KD 036	Graham: 2017-02771	T6S R20E	33	36
AMC444709	KD 037	Graham: 2017-02772	T6S R20E	33	37
AMC444710	KD 038	Graham: 2017-02773	T6S R20E	33	38

AMC444711	KD 039	Graham: 2017-02774	T6S R20E	33	39
AMC444712	KD 040	Graham: 2017-02775	T6S R20E	33	40
AMC444713	KD 041	Graham: 2017-02776	T6S R20E	33	41
AMC444714	KD 042	Graham: 2017-02777	T6S R20E	33	42
AMC444715	KD 043	Graham: 2017-02778	T6S R20E	33	43
AMC444716	KD 044	Graham: 2017-02779	T6S R20E	33	44
AMC444717	KD 045	Graham: 2017-02780	T6S R20E	33	45
AMC444718	KD 046	Graham: 2017-02781	T6S R20E	33	46
AMC444719	KD 047	Graham: 2017-02782	T6S R20E	32, 33	47
AMC444720	KD 048	Graham: 2017-02783	T6S R20E	33	48
AMC444721	KD 049	Graham: 2017-02784	T6S R20E	32, 33	49
AMC444722	KD 050	Graham: 2017-02785	T6S R20E	32, 33	50
AMC444723	KD 051	Graham: 2017-02786	T6S R20E	33	51
AMC444724	KD 052	Graham: 2017-02787	T6S R20E	33	52
AMC444725	KD 053	Graham: 2017-02788	T6S R20E	33	53
AMC444726	KD 054	Graham: 2017-02789	T6S R20E	34	54
AMC444727	KD 055	Graham: 2017-02790	T6S R20E	34	55
AMC444728	KD 056	Graham: 2017-02791	T6S R20E	34	56
AMC444729	KD 057	Graham: 2017-02792	T6S R20E	35	57
AMC444730	KD 058	Graham: 2017-02793	T6S R20E	26, 35	58
AMC444731	KD 059	Graham: 2017-02794	T6S R20E	35	59
AMC444732	KD 060	Graham: 2017-02795	T6S R20E	26, 35	60
AMC444733	KD 061	Graham: 2017-02796	T6S R20E	35	61

AMC444734	KD 062	Graham: 2017-02797		T6S R20E	26, 35	62
AMC444735	KD 063	Graham: 2017-02798		T6S R20E	35	63
AMC444736	KD 064	Graham: 2017-02799		T6S R20E	26, 35	64
AMC444737	KD 065	Graham: 2017-02800		T6S R20E	35	65
AMC444738	KD 066	Graham: 2017-02801		T6S R20E	26, 27, 34, 35	66
AMC444739	KD 067	Graham: 2017-02802		T6S R20E	34, 35	67
AMC444740	KD 068	Graham: 2017-02803		T6S R20E	27, 34	68
AMC444741	KD 069	Graham: 2017-02804		T6S R20E	34	69
AMC444742	KD 070	Graham: 2017-02805		T6S R20E	27, 34	70
AMC444743	KD 071	Graham: 2017-02806		T6S R20E	34	71
AMC444744	KD 072	Graham: 2017-02807		T6S R20E	27, 34	72
AMC444745	KD 073	Graham: 2017-02808		T6S R20E	34	73
AMC444746	KD 074	Graham: 2017-02809		T6S R20E	27, 34	74
AMC444747	KD 075	Graham: 2017-02810		T6S R20E	34	75
AMC444748	KD 076	Graham: 2017-02811		T6S R20E	27, 34	76
AMC444749	KD 077	Graham: 2017-02812		T6S R20E	34	77
AMC444750	KD 078	Graham: 2017-02813		T6S R20E	27, 34	78
AMC444751	KD 079	Graham: 2017-02814		T6S R20E	34	79
AMC444752	KD 080	Graham: 2017-02815		T6S R20E	27, 34	80
AMC444753	KD 081	Graham: 2017-02816		T6S R20E	34	81
AMC444754	KD 082	Graham: 2017-02817		T6S R20E	27, 34	82
AMC444755	KD 083	Graham: 2017-02818		T6S R20E	34	83
AMC444756	KD 084	Graham: 2017-02819		T6S R20E	28, 33	84

AMC444757	KD 085	Graham: 2017-02820	T6S R20E	33	85
AMC444758	KD 086	Graham: 2017-02821	T6S R20E	28, 33	86
AMC444759	KD 087	Graham: 2017-02822	T6S R20E	33	87
AMC444760	KD 088	Graham: 2017-02823	T6S R20E	28, 33	88
AMC444761	KD 089	Graham: 2017-02824	T6S R20E	33	89
AMC444762	KD 090	Graham: 2017-02825	T6S R20E	28, 33	90
AMC444763	KD 091	Graham: 2017-02826	T6S R20E	33	91
AMC444764	KD 092	Graham: 2017-02827	T6S R20E	28, 33	92
AMC444765	KD 093	Graham: 2017-02828	T6S R20E	33	93
AMC444766	KD 094	Graham: 2017-02829	T6S R20E	28, 33	94
AMC444767	KD 095	Graham: 2017-02830	T6S R20E	33	95
AMC444768	KD 096	Graham: 2017-02831	T6S R20E	28, 33	96
AMC444769	KD 097	Graham: 2017-02832	T6S R20E	33	97
AMC444770	KD 098	Graham: 2017-02833	T6S R20E	28, 33	98
AMC444771	KD 099	Graham: 2017-02834	T6S R20E	33	99
AMC444772	KD 100	Graham: 2017-02835	T6S R20E	28, 33	100
AMC444773	KD 101	Graham: 2017-02836	T6S R20E	26	101
AMC444774	KD 102	Graham: 2017-02837	T6S R20E	26	102
AMC444775	KD 103	Graham: 2017-02838	T6S R20E	26	103
AMC444776	KD 104	Graham: 2017-02839	T6S R20E	26	104
AMC444777	KD 105	Graham: 2017-02840	T6S R20E	26	105
AMC444778	KD 106	Graham: 2017-02841	T6S R20E	26, 27	106
AMC444779	KD 107	Graham: 2017-02842	T6S R20E	26, 27	107

AMC444780	KD 108	Graham: 2017-02843		T6S R20E	27	108
AMC444781	KD 109	Graham: 2017-02844		T6S R20E	27	109
AMC444782	KD 110	Graham: 2017-02845		T6S R20E	27	110
AMC444783	KD 111	Graham: 2017-02846		T6S R20E	27	111
AMC444784	KD 112	Graham: 2017-02847		T6S R20E	27	112
AMC444785	KD 113	Graham: 2017-02848		T6S R20E	27	113
AMC444786	KD 114	Graham: 2017-02849		T6S R20E	27	114
AMC444787	KD 115	Graham: 2017-02850		T6S R20E	27	115
AMC444788	KD 116	Graham: 2017-02851		T6S R20E	27	116
AMC444789	KD 117	Graham: 2017-02852		T6S R20E	27	117
AMC444790	KD 118	Graham: 2017-02853		T6S R20E	27	118
AMC444791	KD 119	Graham: 2017-02854		T6S R20E	27	119
AMC444792	KD 120	Graham: 2017-02855		T6S R20E	27	120
AMC444793	KD 121	Graham: 2017-02856		T6S R20E	27	121
AMC444794	KD 122	Graham: 2017-02857		T6S R20E	27	122
AMC444795	KD 123	Graham: 2017-02858		T6S R20E	27	123
AMC444796	KD 124	Graham: 2017-02859		T6S R20E	28	124
AMC444797	KD 125	Graham: 2017-02860		T6S R20E	28	125
AMC444798	KD 126	Graham: 2017-02861		T6S R20E	28	126
AMC444799	KD 127	Graham: 2017-02862		T6S R20E	28	127
AMC444800	KD 128	Graham: 2017-02863		T6S R20E	28	128
AMC444801	KD 129	Graham: 2017-02864		T6S R20E	28	129
AMC444802	KD 130	Graham: 2017-02865		T6S R20E	28	130

AMC444803	KD 131	Graham: 2017-02866	T6S R20E	28	131
AMC444804	KD 132	Graham: 2017-02867	T6S R20E	28	132
AMC444805	KD 133	Graham: 2017-02868	T6S R20E	28	133
AMC444806	KD 134	Graham: 2017-02869	T6S R20E	28	134
AMC444807	KD 135	Graham: 2017-02870	T6S R20E	28	135
AMC444808	KD 136	Graham: 2017-02871	T6S R20E	28	136
AMC444809	KD 137	Graham: 2017-02872	T6S R20E	28	137
AMC444810	KD 138	Graham: 2017-02873	T6S R20E	28	138
AMC444811	KD 139	Graham: 2017-02874	T6S R20E	28	139
AMC444812	KD 140	Graham: 2017-02875	T6S R20E	28, 29	140
AMC444813	KD 141	Graham: 2017-02876	T6S R20E	28, 29	141
AMC444814	KD 142	Graham: 2017-02877	T6S R20E	28, 29	142
AMC444815	KD 143	Graham: 2017-02878	T6S R20E	20, 21, 28, 29	143
AMC444816	KD 144	Graham: 2017-02879	T6S R20E	28	144
AMC444817	KD 145	Graham: 2017-02880	T6S R20E	21, 28	145
AMC444818	KD 146	Graham: 2017-02881	T6S R20E	28	146
AMC444819	KD 147	Graham: 2017-02882	T6S R20E	21, 28	147
AMC444820	KD 148	Graham: 2017-02883	T6S R20E	28	148
AMC444821	KD 149	Graham: 2017-02884	T6S R20E	21, 28	149
AMC444822	KD 150	Graham: 2017-02885	T6S R20E	28	150
AMC444823	KD 151	Graham: 2017-02886	T6S R20E	21, 28	151
AMC444824	KD 152	Graham: 2017-02887	T6S R20E	28	152
AMC444825	KD 153	Graham: 2017-02888	T6S R20E	21, 28	153

AMC444826	KD 154	Graham: 2017-02889		T6S R20E	28	154
AMC444827	KD 155	Graham: 2017-02890		T6S R20E	21, 28	155
AMC444828	KD 156	Graham: 2017-02891		T6S R20E	28	156
AMC444829	KD 157	Graham: 2017-02892		T6S R20E	21, 28	157
AMC444830	KD 158	Graham: 2017-02893		T6S R20E	28	158
AMC444831	KD 159	Graham: 2017-02894		T6S R20E	21, 28	159
AMC444832	KD 160	Graham: 2017-02895		T6S R20E	27	160
AMC444833	KD 161	Graham: 2017-02896		T6S R20E	22, 27	161
AMC444834	KD 162	Graham: 2017-02897		T6S R20E	27	162
AMC444835	KD 163	Graham: 2017-02898		T6S R20E	22, 27	163
AMC444836	KD 164	Graham: 2017-02899		T6S R20E	27	164
AMC444837	KD 165	Graham: 2017-02900		T6S R20E	22, 27	165
AMC444838	KD 166	Graham: 2017-02901		T6S R20E	27	166
AMC444839	KD 171	Graham: 2017-02902		T6S R20E	22	167
AMC444840	KD 172	Graham: 2017-02903		T6S R20E	22	168
AMC444841	KD 173	Graham: 2017-02904		T6S R20E	22	169
AMC444842	KD 174	Graham: 2017-02905		T6S R20E	22	170
AMC444843	KD 175	Graham: 2017-02906		T6S R20E	21	171
AMC444844	KD 176	Graham: 2017-02907		T6S R20E	21	172
AMC444845	KD 177	Graham: 2017-02908		T6S R20E	21	173
AMC444846	KD 178	Graham: 2017-02909		T6S R20E	21	174
AMC444847	KD 179	Graham: 2017-02910		T6S R20E	21	175
AMC444848	KD 180	Graham: 2017-02911		T6S R20E	21	176

AMC444849	KD 181	Graham: 2017-02912	T6S R20E	21	177
AMC444850	KD 182	Graham: 2017-02913	T6S R20E	21	178
AMC444851	KD 183	Graham: 2017-02914	T6S R20E	21	179
AMC444852	KD 184	Graham: 2017-02915	T6S R20E	21	180
AMC444853	KD 185	Graham: 2017-02916	T6S R20E	21	181
AMC444854	KD 186	Graham: 2017-02917	T6S R20E	21	182
AMC444855	KD 187	Graham: 2017-02918	T6S R20E	21	183
AMC444856	KD 188	Graham: 2017-02919	T6S R20E	21	184
AMC444857	KD 189	Graham: 2017-02920	T6S R20E	21	185
AMC444858	KD 190	Graham: 2017-02921	T6S R20E	21	186
AMC444859	KD 191	Graham: 2017-02922	T6S R20E	20, 21	187
AMC444860	KD 192	Graham: 2017-02923	T6S R20E	20, 21	188
AMC444861	KD 193	Graham: 2017-02924	T6S R20E	16, 17, 20, 21	189
AMC444862	KD 194	Graham: 2017-02925	T6S R20E	16, 17	190
AMC444863	KD 195	Graham: 2017-02926	T6S R20E	16, 21	191
AMC444864	KD 196	Graham: 2017-02927	T6S R20E	16	192
AMC444865	KD 197	Graham: 2017-02928	T6S R20E	16, 21	193
AMC444866	KD 198	Graham: 2017-02929	T6S R20E	16	194
AMC444867	KD 199	Graham: 2017-02930	T6S R20E	16, 21	195
AMC444868	KD 200	Graham: 2017-02931	T6S R20E	16	196
AMC444869	KD 201	Graham: 2017-02932	T6S R20E	16, 21	197
AMC444870	KD 202	Graham: 2017-02933	T6S R20E	16	198
AMC444871	KD 203	Graham: 2017-02934	T6S R20E	16, 21	199

AMC444872	KD 204	Graham: 2017-02935		T6S R20E	16	200
AMC444873	KD 205	Graham: 2017-02936		T6S R20E	16, 21	201
AMC444874	KD 206	Graham: 2017-02937		T6S R20E	16	202
AMC444875	KD 207	Graham: 2017-02938		T6S R20E	16, 21	203
AMC444876	KD 208	Graham: 2017-02939		T6S R20E	16	204
AMC444877	KD 209	Graham: 2017-02940		T6S R20E	16, 21	205
AMC444878	KD 210	Graham: 2017-02941		T6S R20E	16	206
AMC444879	KD 211	Graham: 2017-02942		T6S R20E	15, 22	207
AMC444880	KD 212	Graham: 2017-02943		T6S R20E	15	208
AMC444881	KD 213	Graham: 2017-02944		T6S R20E	15, 22	209
AMC444882	KD 214	Graham: 2017-02945		T6S R20E	15	210
AMC444883	KD 215	Graham: 2017-02946		T6S R20E	15, 22	211
AMC444884	KD 216	Graham: 2017-02947		T6S R20E	15	212
AMC444885	KD 217	Graham: 2017-02948		T6S R20E	15	213
AMC444886	KD 218	Graham: 2017-02949		T6S R20E	15	214
AMC444887	KD 219	Graham: 2017-02950		T6S R20E	15	215
AMC444888	KD 220	Graham: 2017-02951		T6S R20E	15	216
AMC444889	KD 221	Graham: 2017-02952		T6S R20E	15	217
AMC444890	KD 222	Graham: 2017-02953		T6S R20E	15	218
AMC444891	KD 223	Graham: 2017-02954		T6S R20E	16	219
AMC444892	KD 224	Graham: 2017-02955		T6S R20E	15	220
AMC444893	KD 225	Graham: 2017-02956		T6S R20E	16	221
AMC444894	KD 226	Graham: 2017-02957		T6S R20E	16	222

AMC444895	KD 227	Graham: 2017-02958	T6S R20E	16	223
AMC444896	KD 228	Graham: 2017-02959	T6S R20E	16	224
AMC444897	KD 229	Graham: 2017-02960	T6S R20E	16	225
AMC444898	KD 230	Graham: 2017-02961	T6S R20E	16	226
AMC444899	KD 231	Graham: 2017-02962	T6S R20E	16	227
AMC444900	KD 232	Graham: 2017-02963	T6S R20E	16	228
AMC444901	KD 233	Graham: 2017-02964	T6S R20E	16	229
AMC444902	KD 234	Graham: 2017-02965	T6S R20E	16	230
AMC444903	KD 235	Graham: 2017-02966	T6S R20E	16	231
AMC444904	KD 236	Graham: 2017-02967	T6S R20E	16	232
AMC444905	KD 237	Graham: 2017-02968	T6S R20E	16	233
AMC444906	KD 238	Graham: 2017-02969	T6S R20E	16	234
AMC444907	KD 239	Graham: 2017-02970	T6S R20E	16, 17	235
AMC444908	KD 240	Graham: 2017-02971	T6S R20E	16	236
AMC444909	KD 241	Graham: 2017-02972	T6S R20E	16, 17	237
AMC444910	KD 242	Graham: 2017-02973	T6S R20E	10, 15	238
AMC444911	KD 243	Graham: 2017-02974	T6S R20E	10, 15	239
AMC444912	KD 244	Graham: 2017-02975	T6S R20E	10, 15	240
AMC444913	KD 245	Graham: 2017-02976	T6S R20E	10, 15	241
AMC444914	KD 246	Graham: 2017-02977	T6S R20E	10, 15	242
AMC444915	KD 247	Graham: 2017-02978	T6S R20E	10	243
AMC444916	KD 248	Graham: 2017-02979	T6S R20E	16, 9	244
AMC444917	KD 249	Graham: 2017-02980	T6S R20E	9	245

AMC444918	KD 250	Graham: 2017-02981		T6S R20E	16, 9	246
AMC444919	KD 251	Graham: 2017-02982		T6S R20E	9	247
AMC444920	KD 252	Graham: 2017-02983		T6S R20E	16, 9	248
AMC444921	KD 253	Graham: 2017-02984		T6S R20E	9	249
AMC444922	KD 254	Graham: 2017-02985		T6S R20E	16, 9	250
AMC444923	KD 255	Graham: 2017-02986		T6S R20E	9	251
AMC444924	KD 256	Graham: 2017-02987		T6S R20E	16, 9	252
AMC444925	KD 257	Graham: 2017-02988		T6S R20E	9	253
AMC444926	KD 258	Graham: 2017-02989		T6S R20E	16, 9	254
AMC444927	KD 259	Graham: 2017-02990		T6S R20E	9	255
AMC444928	KD 260	Graham: 2017-02991		T6S R20E	16, 9	256
AMC444929	KD 261	Graham: 2017-02992		T6S R20E	9	257
AMC444930	KD 262	Graham: 2017-02993		T6S R20E	16, 9	258
AMC444931	KD 263	Graham: 2017-02994		T6S R20E	9	259
AMC444932	KD 264	Graham: 2017-02995		T6S R20E	16, 17, 8, 9	260
AMC444933	KD 265	Graham: 2017-02996		T6S R20E	8, 9	261
AMC444934	KD 266	Graham: 2017-02997		T6S R20E	9	262
AMC444935	KD 267	Graham: 2017-02998		T6S R20E	9	263
AMC444936	KD 268	Graham: 2017-02999		T6S R20E	9	264
AMC444937	KD 269	Graham: 2017-03000		T6S R20E	4, 9	265
AMC444938	KD 270	Graham: 2017-03001		T6S R20E	9	266
AMC444939	KD 271	Graham: 2017-03002		T6S R20E	4, 9	267
AMC444940	KD 272	Graham: 2017-03003		T6S R20E	9	268

AMC444941	KD 273	Graham: 2017-03004		T6S R20E	4, 9	269
AMC444942	KD 274	Graham: 2017-03005		T6S R20E	9	270
AMC444943	KD 275	Graham: 2017-03006		T6S R20E	4, 9	271
AMC444944	KD 276	Graham: 2017-03007		T6S R20E	9	272
AMC444945	KD 277	Graham: 2017-03008		T6S R20E	4, 9	273
AMC444946	KD 278	Graham: 2017-03009		T6S R20E	8, 9	274
AMC444947	KD 279	Graham: 2017-03010		T6S R20E	4, 5, 8, 9	275
AMC444948	KD 280	Graham: 2017-03011		T6S R20E	4, 5	276
AMC444949	KD 281	Graham: 2017-03012		T6S R20E	4, 5	277
AMC444950	KD 282	Graham: 2017-03013		T6S R20E	4	278
AMC444951	KD 283	Graham: 2017-03014		T6S R20E	4	279
AMC444952	KD 284	Graham: 2017-03015		T6S R20E	4	280
AMC444953	KD 285	Graham: 2017-03016		T6S R20E	4	281
AMC444954	KD 286	Graham: 2017-03017		T6S R20E	4	282
AMC444955	KD 287	Graham: 2017-03018		T6S R20E	4	283
AMC444956	KD 288	Graham: 2017-03019		T6S R20E	4	284
AMC444957	KD 289	Graham: 2017-03020		T6S R20E	4	285
AMC444958	KD 290	Graham: 2017-03021		T6S R20E	4	286
AMC444959	KD 291	Graham: 2017-03022		T6S R20E	4, 5	287
AMC444960	KD 292	Graham: 2017-03023		T6S R20E	17	288
AMC444961	KD 293	Graham: 2017-03024		T6S R20E	17	289
AMC444962	KD 294	Graham: 2017-03025		T6S R20E	17	290
AMC444963	KD 295	Graham: 2017-03026		T6S R20E	17	291

AMC444964	KD 296	Graham: 2017-03027		T6S R20E	17	292
AMC444965	KD 297	Graham: 2017-03028		T6S R20E	17	293
AMC444966	KD 298	Graham: 2017-03029		T6S R20E	17	294
AMC444967	KD 299	Graham: 2017-03030		T6S R20E	17	295
AMC444968	KD 300	Graham: 2017-03031		T6S R20E	20	296
AMC444969	KD 301	Graham: 2017-03032		T6S R20E	17	297
AMC444970	KD 302	Graham: 2017-03033		T6S R20E	20	298
AMC444971	KD 303	Graham: 2017-03034		T6S R20E	17	299
AMC444972	KD 304	Graham: 2017-03035		T6S R20E	20	300
AMC444973	KD 305	Graham: 2017-03036		T6S R20E	17	301
AMC444974	KD 306	Graham: 2017-03037		T6S R20E	20	302
AMC444975	KD 307	Graham: 2017-03038		T6S R20E	17	303
AMC444976	KD 308	Graham: 2017-03039		T6S R20E	20	304
AMC444977	KD 309	Graham: 2017-03040		T6S R20E	17	305
AMC444978	KD 310	Graham: 2017-03041		T6S R20E	20	306
AMC444979	KD 311	Graham: 2017-03042		T6S R20E	29	307
AMC444980	KD 312	Graham: 2017-03043		T6S R20E	29	308
AMC444981	KD 313	Graham: 2017-03044		T6S R20E	29	309
AMC444982	KD 314	Graham: 2017-03045		T6S R20E	29	310
AMC444983	KD 315	Graham: 2017-03046		T6S R20E	28, 29	311
AMC444984	KD 316	Graham: 2017-03047		T6S R20E	28, 29	312
Total Claims On This Exhibit A: 312						

Attached to Kennecott Exploration Company name change for the following group of unpatented lode mining claims in Graham and Pinal Counties, State of Arizona, further described as:

Exhibit A

Group Name: Galiuro GA and GAL groups (540)

Project: Galiuro

Total # of Claims: 540

Meridian: Gila and Salt River Meridian

BLM #	Name	Original Doc # Book & Page	Amended Doc # Book & Page	Township & Range	Section	#
AMC391277	GAL 23	Graham: 2008-03413		T7S R19E	31	1
AMC391278	GAL 24	Graham: 2008-03414		T7S R19E	31	2
AMC391279	GAL 25	Graham: 2008-03415		T7S R19E	31	3
AMC391280	GAL 26	Graham: 2008-03416		T7S R19E	31	4
AMC391281	GAL 27	Graham: 2008-03417		T7S R19E T8S R19E	31 6	5
AMC391282	GAL 28	Graham: 2008-03418		T7S R19E T8S R19E	31 6	6
AMC391283	GAL 29	Graham: 2008-03419		T8S R19E	6	7
AMC391284	GAL 30	Graham: 2008-03420		T8S R19E	6	8
AMC391285	GAL 31	Graham: 2008-03421		T8S R19E	6	9
AMC391286	GAL 32	Graham: 2008-03422		T8S R19E	6	10
AMC391287	GAL 33	Graham: 2008-03423		T8S R19E	6	11
AMC391288	GAL 34	Graham: 2008-03424		T8S R19E	6	12

AMC391289	GAL 35	Graham: 2008-03425		T8S R19E	6	13
AMC391290	GAL 36	Graham: 2008-03426		T8S R19E	6	14
AMC391291	GAL 37	Graham: 2008-03427		T8S R19E	6	15
AMC391292	GAL 38	Graham: 2008-03428		T8S R19E	6	16
AMC391293	GAL 39	Graham: 2008-03429		T8S R19E	6	17
AMC391294	GAL 40	Graham: 2008-03430		T8S R19E	6	18
AMC391295	GAL 41	Graham: 2008-03431		T8S R19E	6	19
AMC391296	GAL 42	Graham: 2008-03432		T8S R19E	6	20
AMC391297	GAL 43	Graham: 2008-03433		T8S R19E	6	21
AMC391298	GAL 44	Graham: 2008-03434		T8S R19E	6	22
AMC391299	GAL 45	Graham: 2008-03435		T8S R19E	6	23
AMC391300	GAL 46	Graham: 2008-03436		T8S R19E	6	24
AMC391301	GAL 47	Graham: 2008-03437		T8S R19E	7	25
AMC391302	GAL 48	Graham: 2008-03438		T8S R19E	7	26
AMC391303	GAL 49	Graham: 2008-03439		T8S R19E	7	27
AMC391304	GAL 50	Graham: 2008-03440		T8S R19E	7	28
AMC391305	GAL 51	Graham: 2008-03441		T8S R19E	7	29
AMC391306	GAL 52	Graham: 2008-03442		T8S R19E	7	30
AMC391307	GAL 53	Graham: 2008-03443		T8S R19E	7	31
AMC391308	GAL 54	Graham: 2008-03444		T8S R19E	7	32
AMC391309	GAL 55	Graham: 2008-03445		T8S R19E	7	33
AMC391310	GAL 56	Graham: 2008-03446		T8S R19E	7	34

AMC391311	GAL 57	Graham: 2008-03447	T8S R19E	7	35
AMC391312	GAL 58	Graham: 2008-03448	T8S R19E	7	36
AMC391313	GAL 59	Graham: 2008-03449	T8S R19E	7	37
AMC391314	GAL 60	Graham: 2008-03450	T8S R19E	7	38
AMC391315	GAL 61	Graham: 2008-03451	T7S R19E	31, 32	39
AMC391316	GAL 62	Graham: 2008-03452	T7S R19E	31, 32	40
AMC391317	GAL 63	Graham: 2008-03453	T7S R19E T8S R19E	31, 32 6	41
AMC391318	GAL 64	Graham: 2008-03454	T8S R19E	6	42
AMC391319	GAL 65	Graham: 2008-03455	T8S R19E	6	43
AMC391320	GAL 66	Graham: 2008-03456	T8S R19E	6	44
AMC391321	GAL 67	Graham: 2008-03457	T8S R19E	6	45
AMC391322	GAL 68	Graham: 2008-03458	T8S R19E	6	46
AMC391323	GAL 69	Graham: 2008-03459	T8S R19E	6	47
AMC391324	GAL 70	Graham: 2008-03460	T8S R19E	6	48
AMC391325	GAL 71	Graham: 2008-03461	T8S R19E	6	49
AMC391326	GAL 72	Graham: 2008-03462	T8S R19E	6	50
AMC391327	GAL 73	Graham: 2008-03463	T8S R19E	7	51
AMC391328	GAL 74	Graham: 2008-03464	T8S R19E	7	52
AMC391329	GAL 75	Graham: 2008-03465	T8S R19E	7	53
AMC391330	GAL 76	Graham: 2008-03466	T8S R19E	7	54
AMC391331	GAL 77	Graham: 2008-03467	T8S R19E	7	55

AMC391332	GAL 78	Graham: 2008-03468		T8S R19E	7	56
AMC391333	GAL 79	Graham: 2008-03469		T8S R19E	7	57
AMC391334	GAL 80	Graham: 2008-03470		T7S R19E T8S R19E	32 5, 6	58
AMC391335	GAL 81	Graham: 2008-03471		T7S R19E T8S R19E	32 5	59
AMC391336	GAL 82	Graham: 2008-03472		T8S R19E	5, 6	60
AMC391337	GAL 83	Graham: 2008-03473		T8S R19E	5	61
AMC391338	GAL 84	Graham: 2008-03474		T8S R19E	5, 6	62
AMC391339	GAL 85	Graham: 2008-03475		T8S R19E	5	63
AMC391340	GAL 86	Graham: 2008-03476		T8S R19E	5, 6	64
AMC391341	GAL 87	Graham: 2008-03477		T8S R19E	5	65
AMC391342	GAL 88	Graham: 2008-03478		T8S R19E	5, 6	66
AMC391343	GAL 89	Graham: 2008-03479		T8S R19E	5	67
AMC391344	GAL 90	Graham: 2008-03480		T8S R19E	5, 6	68
AMC391345	GAL 91	Graham: 2008-03481		T8S R19E	5	69
AMC391346	GAL 92	Graham: 2008-03482		T8S R19E	5, 6	70
AMC391347	GAL 93	Graham: 2008-03483		T8S R19E	5	71
AMC391348	GAL 94	Graham: 2008-03484		T8S R19E	5, 6	72
AMC391349	GAL 95	Graham: 2008-03485		T8S R19E	5	73
AMC391350	GAL 96	Graham: 2008-03486		T8S R19E	5, 6	74
AMC391351	GAL 97	Graham: 2008-03487		T8S R19E	5	75

AMC391352	GAL 98	Graham: 2008-03488		T8S R19E	5, 6	76
AMC391353	GAL 99	Graham: 2008-03489		T8S R19E	5	77
AMC391354	GAL 100	Graham: 2008-03490		T8S R19E	7, 8	78
AMC391355	GAL 101	Graham: 2008-03491		T8S R19E	8	79
AMC391356	GAL 102	Graham: 2008-03492		T8S R19E	7, 8	80
AMC391357	GAL 103	Graham: 2008-03493		T8S R19E	8	81
AMC391358	GAL 104	Graham: 2008-03494		T8S R19E	7, 8	82
AMC391359	GAL 105	Graham: 2008-03495		T8S R19E	8	83
AMC391360	GAL 106	Graham: 2008-03496		T8S R19E	7, 8	84
AMC391361	GAL 107	Graham: 2008-03497		T8S R19E	8	85
AMC391362	GAL 108	Graham: 2008-03498		T8S R19E	7, 8	86
AMC391363	GAL 109	Graham: 2008-03499		T8S R19E	8	87
AMC391364	GAL 110	Graham: 2008-03500		T8S R19E	7, 8	88
AMC391365	GAL 111	Graham: 2008-03501		T8S R19E	8	89
AMC391366	GAL 112	Graham: 2008-03502		T8S R19E	7, 8	90
AMC391367	GAL 113	Graham: 2008-03503		T8S R19E	8	91
AMC391368	GAL 114	Graham: 2008-03504		T7S R19E T8S R19E	32 5	92
AMC391369	GAL 115	Graham: 2008-03505		T7S R19E T8S R19E	32, 33 4, 5	93
AMC391370	GAL 116	Graham: 2008-03506		T8S R19E	5	94
AMC391371	GAL 117	Graham: 2008-03507		T8S R19E	4, 5	95

AMC391372	GAL 118	Graham: 2008-03508		T8S R19E	5	96
AMC391373	<u>GAL 119</u>	Graham: 2008-03509		T8S R19E	4, 5	97
AMC391374	<u>GAL 126</u>	Graham: 2008-03516		T8S R19E	5	98
AMC391375	GAL 120	Graham: 2008-03510		T8S R19E	5	99
AMC391376	GAL 121	Graham: 2008-03511		T8S R19E	4, 5	100
AMC391377	GAL 122	Graham: 2008-03512		T8S R19E	5	101
AMC391378	GAL 123	Graham: 2008-03513		T8S R19E	4, 5	102
AMC391379	GAL 124	Graham: 2008-03514		T8S R19E	5	103
AMC391380	<u>GAL 125</u>	Graham: 2008-03515		T8S R19E	4, 5	104
AMC391381	GAL 127	Graham: 2008-03517		T8S R19E	4, 5	105
AMC391382	GAL 128	Graham: 2008-03518		T8S R19E	5	106
AMC391383	GAL 129	Graham: 2008-03519		T8S R19E	4, 5	107
AMC391384	GAL 130	Graham: 2008-03520		T8S R19E	5	108
AMC391385	GAL 131	Graham: 2008-03521		T8S R19E	4, 5	109
AMC391386	GAL 132	Graham: 2008-03522		T8S R19E	5	110
AMC391387	GAL 133	Graham: 2008-03523		T8S R19E	4, 5	111
AMC391388	GAL 134	Graham: 2008-03524		T8S R19E	8	112
AMC391389	GAL 135	Graham: 2008-03525		T8S R19E	8	113
AMC391390	GAL 136	Graham: 2008-03526		T8S R19E	8	114
<u>AMC391391</u>	<u>GAL 137</u>	Graham: 2008-03527		T8S R19E	8	115
AMC392937	GAL 1	Pinal: 2008-053718		T7S R18E T8S R18E	36 1	116

AMC392938	GAL 2	Pinal: 2008-053719	T7S R18E T8S R18E	36 1	117
AMC392939	GAL 3	Pinal: 2008-053720	T8S R18E	1	118
AMC392940	GAL 4	Pinal: 2008-053721	T8S R18E	1	119
AMC392941	GAL 5	Pinal: 2008-053722	T8S R18E	1	120
AMC392942	GAL 6	Pinal: 2008-053723	T8S R18E	1	121
AMC392943	GAL 7	Pinal: 2008-053724	T8S R18E	1	122
AMC392944	GAL 8	Pinal: 2008-053725	T8S R18E	1	123
AMC392945	GAL 9	Pinal: 2008-053726	T8S R18E	1	124
AMC392946	GAL 10	Pinal: 2008-053727	T8S R18E	1	125
AMC392947	GAL 11	Pinal: 2008-053728	T8S R18E	1	126
AMC392948	GAL 12	Pinal: 2008-053729	T8S R18E	1	127
AMC392949	GAL 13	Pinal: 2008-053730	T8S R18E	1	128
AMC392950	GAL 14	Pinal: 2008-053731	T8S R18E	1	129
AMC392951	GAL 15	Pinal: 2008-053732	T8S R18E	1	130
AMC392952	GAL 16	Pinal: 2008-053733	T8S R18E	1	131
AMC392953	GAL 17	Pinal: 2008-053734	T8S R18E	1	132
AMC392954	GAL 18	Pinal: 2008-053735	T8S R18E	1	133
AMC392955	GAL 19	Pinal: 2008-053736	T8S R18E	12	134
AMC392956	GAL 20	Pinal: 2008-053737	T8S R18E	12	135
AMC392957	GAL 21	Pinal: 2008-053738	T8S R18E	12	136
AMC392958	GAL 22	Pinal: 2008-053739	T8S R18E	12	137

AMC399225	GAL 138	Graham: 2010-00616	Graham: 2010-03437	T8S R19E	8	138
AMC399226	GAL 139	Graham: 2010-00617	Graham: 2010-03438	T8S R19E	8	139
AMC399227	GAL 140	Graham: 2010-00618	Graham: 2010-03439	T8S R19E	8	140
AMC399228	GAL 141	Graham: 2010-00619	Graham: 2010-03440	T8S R19E	8	141
AMC399229	GAL 142	Graham: 2010-00620	Graham: 2010-03441	T8S R19E	17, 8	142
AMC399230	GAL 143	Graham: 2010-00621	Graham: 2010-03442	T8S R19E	17	143
AMC399231	GAL 144	Graham: 2010-00622	Graham: 2010-03443	T8S R19E	4	144
AMC399232	GAL 145	Graham: 2010-00623	Graham: 2010-03444	T8S R19E	8, 9	145
AMC399233	GAL 146	Graham: 2010-00624	Graham: 2010-03445	T8S R19E	9	146
AMC399234	GAL 147	Graham: 2010-00625	Graham: 2010-03446	T8S R19E	8, 9	147
AMC399235	GAL 148	Graham: 2010-00626	Graham: 2010-03447	T8S R19E	9	148
AMC399236	GAL 149	Graham: 2010-00627	Graham: 2010-03448	T8S R19E	8, 9	149
AMC399237	GAL 150	Graham: 2010-00628	Graham: 2010-03449	T8S R19E	9	150
AMC399238	GAL 151	Graham: 2010-00629	Graham: 2010-03450	T8S R19E	8, 9	151
AMC399239	GAL 152	Graham: 2010-00630	Graham: 2010-03451	T8S R19E	9	152
AMC399240	GAL 153	Graham: 2010-00631	Graham: 2010-03452	T8S R19E	8, 9	153
AMC399241	GAL 154	Graham: 2010-00632	Graham: 2010-03453	T8S R19E	9	154
AMC399242	GAL 155	Graham: 2010-00633	Graham: 2010-03454	T8S R19E	8, 9	155
AMC399243	GAL 156	Graham: 2010-00634	Graham: 2010-03455	T8S R19E	9	156
AMC399244	GAL 157	Graham: 2010-00635	Graham: 2010-03456	T8S R19E	8, 9	157
AMC399245	GAL 158	Graham: 2010-00636	Graham: 2010-03457	T8S R19E	9	158
AMC399246	GAL 159	Graham: 2010-00637	Graham: 2010-03458	T8S R19E	8, 9	159

AMC399247	GAL 160	Graham: 2010-00638	Graham: 2010-03459	T8S R19E	9	160
AMC399248	GAL 161	Graham: 2010-00639	Graham: 2010-03460	T8S R19E	16, 17, 8, 9	161
AMC399249	GAL 162	Graham: 2010-00640	Graham: 2010-03461	T8S R19E	16, 9	162
AMC399250	GAL 163	Graham: 2010-00641	Graham: 2010-03462	T8S R19E	16, 17	163
AMC399251	GAL 164	Graham: 2010-00642	Graham: 2010-03463	T8S R19E	16	164
AMC399252	GAL 165	Pinal: 2010-012231	Pinal: 2010-065096	T8S R18E	12, 13	165
AMC399253	GAL 166	Pinal: 2010-012232	Pinal: 2010-065097	T8S R18E	12, 13	166
AMC399254	GAL 167	Pinal: 2010-012233	Pinal: 2010-065098	T8S R18E	13	167
AMC399255	GAL 168	Pinal: 2010-012234	Pinal: 2010-065099	T8S R18E	13	168
AMC399256	GAL 169	Pinal: 2010-012235	Pinal: 2010-065100	T8S R18E	13	169
AMC399257	GAL 170	Pinal: 2010-012236	Pinal: 2010-065101	T8S R18E	13	170
AMC399258	GAL 171	Pinal: 2010-012237	Pinal: 2010-065102	T8S R18E	13	171
AMC399259	GAL 172	Pinal: 2010-012238	Pinal: 2010-065103	T8S R18E	13	172
AMC399260	GAL 173	Pinal: 2010-012239	Pinal: 2010-065104	T8S R18E	13	173
AMC399261	GAL 174	Pinal: 2010-012240	Pinal: 2010-065105	T8S R18E	13	174
AMC399262	GAL 175	Pinal: 2010-012241	Pinal: 2010-065106	T8S R18E	13	175
AMC399263	GAL 176	Pinal: 2010-012242	Pinal: 2010-065107	T8S R18E	13	176
AMC399264	GAL 177	Pinal: 2010-012243	Pinal: 2010-065108	T8S R18E	13	177
AMC399265	GAL 178	Pinal: 2010-012244	Pinal: 2010-065109	T8S R18E	13	178
AMC399266	GAL 179	Graham: 2010-00643	Graham: 2010-03464	T8S R19E	7	179
AMC399267	GAL 180	Graham: 2010-00644	Graham: 2010-03465	T8S R19E	7	180
AMC399268	GAL 181	Graham: 2010-00645	Graham: 2010-03466	T8S R19E	18, 7	181

AMC399269	GAL 182	Graham: 2010-00646	Graham: 2010-03467	T8S R19E	18, 7	182
AMC399270	GAL 183	Graham: 2010-00647	Graham: 2010-03468	T8S R19E	18	183
AMC399271	GAL 184	Graham: 2010-00648	Graham: 2010-03469	T8S R19E	18	184
AMC399272	GAL 185	Graham: 2010-00649	Graham: 2010-03470	T8S R19E	18	185
AMC399273	GAL 186	Graham: 2010-00650	Graham: 2010-03471	T8S R19E	18	186
AMC399274	GAL 187	Graham: 2010-00651	Graham: 2010-03472	T8S R19E	18	187
AMC399275	GAL 188	Graham: 2010-00652	Graham: 2010-03473	T8S R19E	18	188
AMC399276	GAL 189	Graham: 2010-00653	Graham: 2010-03474	T8S R19E	18	189
AMC399277	GAL 190	Graham: 2010-00654	Graham: 2010-03475	T8S R19E	18	190
AMC399278	GAL 191	Graham: 2010-00655	Graham: 2010-03476	T8S R19E	18	191
AMC399279	GAL 192	Graham: 2010-00656	Graham: 2010-03477	T8S R19E	18	192
AMC399280	GAL 193	Graham: 2010-00657	Graham: 2010-03478	T8S R19E	18	193
AMC399281	GAL 194	Graham: 2010-00658	Graham: 2010-03479	T8S R19E	18	194
AMC399282	GAL 195	Graham: 2010-00659	Graham: 2010-03480	T8S R19E	7	195
AMC399283	GAL 196	Graham: 2010-00660	Graham: 2010-03481	T8S R19E	18, 7	196
AMC399284	GAL 197	Graham: 2010-00661	Graham: 2010-03482	T8S R19E	18	197
AMC399285	GAL 198	Graham: 2010-00662	Graham: 2010-03483	T8S R19E	18	198
AMC399286	GAL 199	Graham: 2010-00663	Graham: 2010-03484	T8S R19E	18	199
AMC399287	GAL 200	Graham: 2010-00664	Graham: 2010-03485	T8S R19E	18	200
AMC399288	GAL 201	Pinal: 2010-012245	Pinal: 2010-065110	T8S R18E	12	201
AMC399289	GAL 202	Pinal: 2010-012246	Pinal: 2010-065111	T8S R18E	12	202
AMC399290	GAL 203	Graham: 2010-00665	Graham: 2010-03486	T8S R19E	17	203

AMC399291	GAL 204	Graham: 2010-00666	Graham: 2010-03487	T8S R19E	17	204
AMC399292	GAL 205	Graham: 2010-00667	Graham: 2010-03488	T8S R19E	17	205
AMC399293	GAL 206	Graham: 2010-00668	Graham: 2010-03489	T8S R19E	17	206
AMC399294	GAL 207	Graham: 2010-00669	Graham: 2010-03490	T8S R19E	17	207
AMC399295	GAL 208	Graham: 2010-00670	Graham: 2010-03491	T8S R19E	16, 17	208
AMC399296	GAL 209	Graham: 2010-00671	Graham: 2010-03492	T8S R19E	16, 17	209
AMC399297	GAL 210	Graham: 2010-00672	Graham: 2010-03493	T8S R19E	16, 17	210
AMC399298	GAL 211	Graham: 2010-00673	Graham: 2010-03494	T8S R19E	16, 17	211
<u>AMC399299</u>	GAL 212	Graham: 2010-00674	Graham: 2010-03495	T8S R19E	16, 17	212
AMC402097	GAL 213	Graham: 2010-04531		T8S R19E	18	213
AMC402098	GAL 214	Graham: 2010-04532		T8S R19E	18	214
AMC402099	GAL 215	Graham: 2010-04533		T8S R19E	18	215
AMC402100	GAL 216	Graham: 2010-04534		T8S R19E	18	216
AMC402101	GAL 217	Graham: 2010-04535		T8S R19E	18, 19	217
AMC402102	GAL 218	Graham: 2010-04536		T8S R19E	18, 19	218
AMC402103	GAL 219	Graham: 2010-04537		T8S R19E	19	219
AMC402104	GAL 220	Graham: 2010-04538		T8S R19E	19	220
AMC402105	GAL 221	Graham: 2010-04539		T8S R19E	19	221
AMC402106	GAL 222	Graham: 2010-04540		T8S R19E	19	222
AMC402107	GAL 223	Graham: 2010-04541		T8S R19E	19	223
AMC402108	GAL 224	Graham: 2010-04542		T8S R19E	19	224
AMC402109	GAL 225	Graham: 2010-04543		T8S R19E	19	225

AMC402110	<u>GAL 226</u>	Graham: 2010-04544		T8S R19E	19	226
AMC402111	<u>GAL 233</u>	Graham: 2010-04545		T8S R19E	18	227
AMC402112	<u>GAL 235</u>	Graham: 2010-04546		T8S R19E	18	228
AMC402113	<u>GAL 237</u>	Graham: 2010-04547		T8S R19E	18	229
AMC402114	<u>GAL 239</u>	Graham: 2010-04548		T8S R19E	18	230
AMC402115	<u>GAL 241</u>	Graham: 2010-04549		T8S R19E	18, 19	231
AMC402116	<u>GAL 243</u>	Graham: 2010-04550		T8S R19E	19	232
AMC402117	<u>GAL 245</u>	Graham: 2010-04551		T8S R19E	19	233
AMC402118	<u>GAL 247</u>	Graham: 2010-04552		T8S R19E	19	234
AMC402119	<u>GAL 249</u>	Graham: 2010-04553		T8S R19E	19	235
AMC402778	GAL 351	Pinal: 2010-101421		T8S R18E	13, 14	236
AMC402779	GAL 352	Pinal: 2010-101422		T8S R18E	13	237
AMC402780	GAL 353	Pinal: 2010-101423		T8S R18E	13, 14	238
AMC402781	GAL 354	Pinal: 2010-101424		T8S R18E	13	239
AMC402782	GAL 355	Pinal: 2010-101425		T8S R18E	13, 14	240
AMC402783	GAL 356	Pinal: 2010-101426		T8S R18E	13	241
AMC402784	GAL 357	Pinal: 2010-101427		T8S R18E	13, 14	242
AMC402785	GAL 358	Pinal: 2010-101428		T8S R18E	13	243
AMC402786	GAL 359	Pinal: 2010-101429		T8S R18E	13, 14, 23, 24	244
AMC402787	GAL 360	Pinal: 2010-101430		T8S R18E	13, 24	245
AMC402788	GAL 361	Pinal: 2010-101431		T8S R18E	23, 24	246
AMC402789	GAL 362	Pinal: 2010-101432		T8S R18E	24	247

AMC402790	GAL 363	Pinal: 2010-101433		T8S R18E	23, 24	248
AMC402791	GAL 364	Pinal: 2010-101434		T8S R18E	24	249
AMC402792	GAL 365	Pinal: 2010-101435		T8S R18E	13	250
AMC402793	GAL 366	Pinal: 2010-101436		T8S R18E	13	251
AMC402794	GAL 367	Pinal: 2010-101437		T8S R18E	13	252
AMC402795	GAL 368	Pinal: 2010-101438		T8S R18E	13	253
AMC402796	GAL 369	Pinal: 2010-101439		T8S R18E	13, 24	254
AMC402797	GAL 370	Pinal: 2010-101440		T8S R18E	13, 24	255
AMC402798	GAL 371	Pinal: 2010-101441		T8S R18E	24	256
AMC402799	GAL 372	Pinal: 2010-101442		T8S R18E	24	257
AMC402800	GAL 373	Pinal: 2010-101443		T8S R18E	24	258
AMC402801	GAL 374	Pinal: 2010-101444		T8S R18E	24	259
AMC402802	GAL 375	Pinal: 2010-101445		T7S R18E T8S R18E	36 1	260
AMC402803	GAL 376	Pinal: 2010-101446		T8S R18E	1	261
AMC402804	GAL 377	Pinal: 2010-101447		T8S R18E	1	262
AMC402805	GAL 378	Pinal: 2010-101448		T8S R18E	1, 12	263
<u>AMC402806</u>	<u>GAL 379</u>	Pinal: 2010-101449		T8S R18E	12	264
AMC407112	GAL 227	Graham: 2011-02289		T8S R19E	7, 8	265
AMC407113	GAL 228	Graham: 2011-02290		T8S R19E	17, 18, 7, 8	266
AMC407114	GAL 229	Graham: 2011-02291		T8S R19E	17, 18	267
AMC407115	GAL 230	Graham: 2011-02292		T8S R19E	17, 18	268

AMC407116	GAL 231	Graham: 2011-02293		T8S R19E	17, 18	269
AMC407117	<u>GAL 232</u>	Graham: 2011-02294		T8S R19E	17, 18	270
AMC407118	<u>GAL 234</u>	Graham: 2011-02295		T8S R19E	17, 18	271
AMC407119	<u>GAL 236</u>	Graham: 2011-02296		T8S R19E	17, 18	272
AMC407120	<u>GAL 238</u>	Graham: 2011-02297		T8S R19E	17, 18	273
AMC407121	<u>GAL 240</u>	Graham: 2011-02298		T8S R19E	17, 18	274
AMC407122	<u>GAL 242</u>	Graham: 2011-02299		T8S R19E	17, 18, 19, 20	275
AMC407123	<u>GAL 244</u>	Graham: 2011-02300		T8S R19E	19, 20	276
AMC407124	<u>GAL 246</u>	Graham: 2011-02301		T8S R19E	19, 20	277
AMC407125	<u>GAL 248</u>	Graham: 2011-02302		T8S R19E	19, 20	278
AMC407126	GAL 250	Graham: 2011-02303		T8S R19E	8	279
AMC407127	GAL 251	Graham: 2011-02304		T8S R19E	17, 8	280
AMC407128	GAL 252	Graham: 2011-02305		T8S R19E	17	281
AMC407129	GAL 253	Graham: 2011-02306		T8S R19E	17	282
AMC407130	GAL 254	Graham: 2011-02307		T8S R19E	17	283
AMC407131	GAL 255	Graham: 2011-02308		T8S R19E	17	284
AMC407132	GAL 256	Graham: 2011-02309		T8S R19E	17	285
AMC407133	GAL 257	Graham: 2011-02310		T8S R19E	17	286
AMC407134	GAL 258	Graham: 2011-02311		T8S R19E	17	287
AMC407135	GAL 259	Graham: 2011-02312		T8S R19E	17	288
AMC407136	GAL 260	Graham: 2011-02313		T8S R19E	17	289
AMC407137	GAL 261	Graham: 2011-02314		T8S R19E	17	290

AMC407138	GAL 262	Graham: 2011-02315	T8S R19E	17, 20	291
AMC407139	GAL 263	Graham: 2011-02316	T8S R19E	17, 20	292
AMC407140	GAL 264	Graham: 2011-02317	T8S R19E	20	293
AMC407141	GAL 265	Graham: 2011-02318	T8S R19E	20	294
AMC407142	GAL 266	Graham: 2011-02319	T8S R19E	20	295
AMC407143	GAL 267	Graham: 2011-02320	T8S R19E	20	296
AMC407144	GAL 268	Graham: 2011-02321	T8S R19E	20	297
AMC407145	<u>GAL 269</u>	Graham: 2011-02322	T8S R19E	20	298
AMC407146	GAL 295	Graham: 2011-02323	T8S R19E	16	299
AMC407147	GAL 296	Graham: 2011-02324	T8S R19E	16	300
AMC407148	GAL 297	Graham: 2011-02325	T8S R19E	16	301
AMC407149	GAL 298	Graham: 2011-02326	T8S R19E	16	302
AMC407150	GAL 299	Graham: 2011-02327	T8S R19E	16	303
AMC407151	GAL 300	Graham: 2011-02328	T8S R19E	16, 17	304
AMC407152	GAL 301	Graham: 2011-02329	T8S R19E	16	305
AMC407153	GAL 302	Graham: 2011-02330	T8S R19E	16, 17	306
AMC407154	<u>GAL 303</u>	Graham: 2011-02331	T8S R19E	16, 17, 20, 21	307
AMC407155	GAL 341	Graham: 2011-02332	T8S R19E	9	308
AMC407156	GAL 342	Graham: 2011-02333	T8S R19E	9	309
AMC407157	GAL 343	Graham: 2011-02334	T8S R19E	16, 9	310
AMC407158	GAL 344	Graham: 2011-02335	T8S R19E	16, 9	311
AMC407159	GAL 345	Graham: 2011-02336	T8S R19E	16	312

AMC407160	GAL 346	Graham: 2011-02337		T8S R19E	16	313
AMC407161	GAL 347	Graham: 2011-02338		T8S R19E	16	314
AMC407162	GAL 348	Graham: 2011-02339		T8S R19E	16	315
AMC407163	GAL 349	Graham: 2011-02340		T8S R19E	16	316
AMC407164	<u>GAL 350</u>	Graham: 2011-02341		T8S R19E	16	317
AMC407165	GAL 380	Graham: 2011-02342		T8S R19E	16	318
AMC407166	GAL 381	Graham: 2011-02343		T8S R19E	16	319
AMC407167	GAL 382	Graham: 2011-02344		T8S R19E	16	320
AMC407168	GAL 383	Graham: 2011-02345		T8S R19E	16	321
AMC407169	GAL 384	Graham: 2011-02346		T8S R19E	16	322
<u>AMC407170</u>	<u>GAL 385</u>	Graham: 2011-02347		T8S R19E	16	323
AMC436156	GA186	Graham: 2016-00185		T7S R19E	30	324
AMC436157	GA187	Graham: 2016-00186		T7S R19E	30	325
<u>AMC436158</u>	<u>GA188</u>	Graham: 2016-00187		T7S R19E	30	326
AMC436160	GA190	Pinal: 2016-004790		T7S R18E	24, 25	327
AMC436161	GA191	Pinal: 2016-004791		T7S R18E	24, 25	328
AMC436162	GA192	Pinal: 2016-004792		T7S R18E	24, 25	329
AMC436163	GA193	Pinal: 2016-004793		T7S R18E	24, 25	330
AMC436164	GA194	Pinal: 2016-004794		T7S R18E	24, 25	331
AMC436165	GA195	Pinal: 2016-004795		T7S R18E	24, 25	332
<u>AMC436166</u>	<u>GA196</u>	Pinal: 2016-004796		T7S R18E	24, 25	333
AMC436168	GA198	Pinal: 2016-004798		T7S R18E	25	334

AMC436169	GA199	Pinal: 2016-004799		T7S R18E	25	335
AMC436170	GA200	Pinal: 2016-004800		T7S R18E	25	336
AMC436171	GA201	Pinal: 2016-004801		T7S R18E	25	337
AMC436172	GA202	Pinal: 2016-004802		T7S R18E	25	338
AMC436173	GA203	Pinal: 2016-004803		T7S R18E	25	339
AMC436174	GA204	Pinal: 2016-004804		T7S R18E	25	340
AMC436175	GA205	Graham: 2016-00188		T7S R19E	29	341
AMC436176	GA206	Graham: 2016-00189		T7S R19E	29	342
AMC436177	GA207	Graham: 2016-00190		T7S R19E	29	343
AMC436178	GA208	Graham: 2016-00191		T7S R19E	29	344
AMC436179	GA209	Graham: 2016-00192		T7S R19E	29	345
AMC436180	GA210	Graham: 2016-00193		T7S R19E	29	346
AMC436181	GA211	Graham: 2016-00194		T7S R19E	29	347
AMC436182	GA212	Graham: 2016-00195		T7S R19E	29	348
AMC436183	GA213	Graham: 2016-00196		T7S R19E	29	349
AMC436184	GA214	Graham: 2016-00197		T7S R19E	29	350
AMC436185	GA215	Graham: 2016-00198		T7S R19E	29	351
AMC436186	GA216	Graham: 2016-00199		T7S R19E	29	352
AMC436187	GA217	Graham: 2016-00200		T7S R19E	29	353
AMC436188	GA218	Graham: 2016-00201		T7S R19E	29	354
AMC436189	GA219	Graham: 2016-00202		T7S R19E	28, 29	355
AMC436190	GA220	Graham: 2016-00203		T7S R19E	28	356

AMC436191	GA221	Graham: 2016-00204	T7S R19E	28	357
AMC436192	GA222	Graham: 2016-00205	T7S R19E	28	358
AMC436193	GA223	Graham: 2016-00206	T7S R19E	28	359
AMC436194	GA224	Graham: 2016-00207	T7S R19E	28	360
AMC436195	GA225	Graham: 2016-00208	T7S R19E	28	361
AMC436196	GA226	Graham: 2016-00209	T7S R19E	28	362
AMC436197	GA227	Graham: 2016-00210	T7S R19E	28	363
AMC436198	GA228	Graham: 2016-00211	T7S R19E	28	364
AMC436199	GA229	Graham: 2016-00212	T7S R19E	29	365
AMC436200	GA230	Graham: 2016-00213	T7S R19E	29	366
AMC436201	GA231	Graham: 2016-00214	T7S R19E	29	367
AMC436202	GA232	Graham: 2016-00215	T7S R19E	29	368
AMC436203	GA233	Graham: 2016-00216	T7S R19E	29	369
AMC436204	GA234	Graham: 2016-00217	T7S R19E	29	370
AMC436205	GA235	Graham: 2016-00218	T7S R19E	28, 29	371
AMC436206	GA236	Graham: 2016-00219	T7S R19E	28	372
AMC436207	GA237	Graham: 2016-00220	T7S R19E	28	373
AMC436208	GA238	Graham: 2016-00221	T7S R19E	28	374
AMC436209	GA239	Graham: 2016-00222	T7S R19E	28	375
AMC436210	GA240	Graham: 2016-00223	T7S R19E	28	376
AMC436211	GA241	Graham: 2016-00224	T7S R19E	28	377
AMC436212	GA242	Graham: 2016-00225	T7S R19E	28	378

AMC436213	GA243	Graham: 2016-00226	T7S R19E	28	379
AMC436214	GA244	Graham: 2016-00227	T7S R19E	28	380
AMC436215	GA245	Pinal: 2016-004805	T7S R18E	26	381
AMC436216	GA246	Pinal: 2016-004806	T7S R18E	26	382
AMC436217	GA247	Pinal: 2016-004807	T7S R18E	26	383
AMC436218	GA248	Pinal: 2016-004808	T7S R18E	26	384
AMC436219	GA249	Pinal: 2016-004809	T7S R18E	26	385
AMC436220	GA250	Pinal: 2016-004810	T7S R18E	26	386
AMC436221	GA251	Pinal: 2016-004811	T7S R18E	26	387
AMC436222	GA252	Pinal: 2016-004812	T7S R18E	26	388
AMC436223	GA253	Pinal: 2016-004813	T7S R18E	26	389
AMC436224	GA254	Pinal: 2016-004814	T7S R18E	25, 26	390
AMC436225	GA255	Pinal: 2016-004815	T7S R18E	25	391
AMC436226	GA256	Pinal: 2016-004816	T7S R18E	25	392
AMC436227	GA257	Pinal: 2016-004817	T7S R18E	25	393
AMC436228	GA258	Pinal: 2016-004818	T7S R18E	25	394
AMC436229	GA259	Pinal: 2016-004819	T7S R18E	25	395
AMC436230	GA260	Pinal: 2016-004820	T7S R18E	25	396
AMC436231	GA261	Pinal: 2016-004821	T7S R18E	25	397
AMC436232	GA262	Pinal: 2016-004822	T7S R18E	25	398
AMC436233	GA263	Pinal: 2016-004823	T7S R18E	25	399
AMC436234	GA264	Pinal: 2016-004824	T7S R18E	26, 35	400

AMC436235	GA265	Pinal: 2016-004825		T7S R18E	26, 35	401
AMC436236	GA266	Pinal: 2016-004826		T7S R18E	26, 35	402
AMC436237	GA267	Pinal: 2016-004827		T7S R18E	26, 35	403
AMC436238	GA268	Pinal: 2016-004828		T7S R18E	26, 35	404
AMC436239	GA269	Pinal: 2016-004829		T7S R18E	25, 26, 35, 36	405
AMC436240	GA270	Pinal: 2016-004830		T7S R18E	25, 36	406
AMC436241	GA271	Pinal: 2016-004831		T7S R18E	25, 36	407
AMC436242	GA272	Pinal: 2016-004832		T7S R18E	25, 36	408
AMC436243	GA273	Pinal: 2016-004833		T7S R18E	25, 36	409
AMC436244	GA274	Pinal: 2016-004834		T7S R18E	25, 36	410
AMC436245	GA275	Pinal: 2016-004835		T7S R18E	25, 36	411
AMC436246	GA276	Pinal: 2016-004836		T7S R18E	25, 36	412
AMC436247	GA277	Pinal: 2016-004837		T7S R18E	25, 36	413
AMC436248	GA278	Pinal: 2016-004838		T7S R18E	25, 36	414
AMC436249	GA279	Graham: 2016-00228		T7S R19E	33	415
AMC436250	GA280	Graham: 2016-00229		T7S R19E	33	416
AMC436251	GA281	Graham: 2016-00230		T7S R19E	33	417
AMC436252	GA282	Graham: 2016-00231		T7S R19E	33	418
AMC436253	GA283	Graham: 2016-00232		T7S R19E	33	419
AMC436254	GA284	Graham: 2016-00233		T7S R19E	33	420
AMC436255	GA285	Graham: 2016-00234		T7S R19E	33	421
AMC436256	GA286	Graham: 2016-00235		T7S R19E	33	422

AMC436257	GA287	Graham: 2016-00236	T7S R19E	33	423
AMC436258	GA288	Graham: 2016-00237	T7S R19E	33	424
AMC436259	GA289	Graham: 2016-00238	T7S R19E	31	425
AMC436260	GA290	Graham: 2016-00239	T7S R19E	31	426
AMC436261	GA291	Graham: 2016-00240	T7S R19E	31	427
AMC436262	GA292	Graham: 2016-00241	T7S R19E	31	428
AMC436263	GA293	Graham: 2016-00242	T7S R19E	31	429
AMC436264	GA294	Graham: 2016-00243	T7S R19E	31	430
AMC436265	GA295	Graham: 2016-00244	T7S R19E	31	431
AMC436266	GA296	Graham: 2016-00245	T7S R19E	33	432
AMC436267	GA297	Graham: 2016-00246	T7S R19E	33	433
AMC436268	GA298	Graham: 2016-00247	T7S R19E	33	434
AMC436269	GA299	Graham: 2016-00248	T7S R19E	33	435
AMC436270	GA300	Graham: 2016-00249	T7S R19E	33	436
AMC436271	GA301	Graham: 2016-00250	T7S R19E	33	437
AMC436272	GA302	Graham: 2016-00251	T7S R19E	33	438
AMC436273	GA303	Graham: 2016-00252	T7S R19E	33	439
AMC436274	GA304	Graham: 2016-00253	T7S R19E	33	440
AMC436275	GA305	Graham: 2016-00254	T7S R19E	33	441
AMC436276	GA306	Graham: 2016-00255	T7S R19E	31	442
AMC436277	GA307	Graham: 2016-00256	T7S R19E	31	443
AMC436278	GA308	Graham: 2016-00257	T7S R19E	31	444

AMC436279	GA309	Graham: 2016-00258		T7S R19E	31	445
AMC436280	GA310	Graham: 2016-00259		T7S R19E	31	446
AMC436281	GA311	Graham: 2016-00260		T7S R19E	31	447
AMC436282	GA312	Graham: 2016-00261		T7S R19E	31	448
AMC436283	GA313	Graham: 2016-00262		T7S R19E	31	449
AMC436284	GA314	Graham: 2016-00263		T7S R19E	31	450
AMC436285	GA315	Graham: 2016-00264		T7S R19E	31	451
AMC436286	GA316	Graham: 2016-00265		T7S R19E	31	452
AMC436287	GA317	Graham: 2016-00266		T7S R19E	31	453
AMC436288	GA318	Graham: 2016-00267		T7S R19E	31	454
AMC436289	GA319	Graham: 2016-00268		T7S R19E	31	455
AMC436290	GA320	Graham: 2016-00269		T7S R19E	33	456
AMC436291	GA321	Graham: 2016-00270		T7S R19E	33	457
AMC436292	GA322	Graham: 2016-00271		T7S R19E	33	458
AMC436293	GA323	Graham: 2016-00272		T7S R19E	33	459
AMC436294	GA324	Graham: 2016-00273		T7S R19E	33	460
AMC436295	GA325	Graham: 2016-00274		T7S R19E	33	461
AMC436296	GA326	Graham: 2016-00275		T7S R19E	33	462
AMC436297	GA327	Graham: 2016-00276		T7S R19E	33	463
AMC436298	GA328	Graham: 2016-00277		T7S R19E	33	464
AMC436299	GA329	Graham: 2016-00278		T7S R19E	33	465
AMC436300	GA330	Graham: 2016-00279		T7S R19E	33	466

AMC436301	GA331	Graham: 2016-00280	T7S R19E	33	467
AMC436302	GA332	Graham: 2016-00281	T7S R19E	33	468
AMC436303	GA333	Graham: 2016-00282	T7S R19E	33	469
AMC436304	GA334	Graham: 2016-00283	T7S R19E	33	470
AMC436305	GA335	Graham: 2016-00284	T7S R19E	33	471
AMC436306	GA336	Graham: 2016-00285	T7S R19E	33	472
AMC436307	GA337	Graham: 2016-00286	T7S R19E	33	473
AMC436308	GA338	Graham: 2016-00287	T7S R19E	33	474
AMC436309	GA339	Graham: 2016-00288	T7S R19E	33	475
AMC436362	GA452	Graham: 2016-00289	T7S R19E	20, 29	476
AMC436363	GA453	Graham: 2016-00290	T7S R19E	20, 29	477
AMC436364	GA454	Graham: 2016-00291	T7S R19E	20, 29	478
AMC436365	GA455	Graham: 2016-00292	T7S R19E	20, 29	479
AMC436366	GA456	Graham: 2016-00293	T7S R19E	21, 28	480
AMC436367	GA457	Graham: 2016-00294	T7S R19E	20, 21, 28, 29	481
AMC436368	GA458	Graham: 2016-00295	T7S R19E	21, 28	482
AMC436369	GA459	Graham: 2016-00296	T7S R19E	21, 28	483
AMC436370	GA460	Graham: 2016-00297	T7S R19E	21, 28	484
AMC436371	GA461	Graham: 2016-00298	T7S R19E	21, 28	485
AMC436372	GA462	Graham: 2016-00299	T7S R19E	21, 28	486
AMC436373	GA463	Graham: 2016-00300	T7S R19E	21, 28	487
AMC436374	GA464	Graham: 2016-00301	T7S R19E	21, 28	488

AMC436375	GA465	Graham: 2016-00302		T7S R19E	21, 28	489
AMC436376	GA466	Graham: 2016-00303		T7S R19E	28	490
AMC436377	GA467	Graham: 2016-00304		T7S R19E	28	491
AMC436378	GA468	Graham: 2016-00305		T7S R19E	28	492
AMC436379	GA469	Graham: 2016-00306		T7S R19E	28	493
AMC436380	GA470	Graham: 2016-00307		T7S R19E	28	494
AMC436381	GA471	Graham: 2016-00308		T7S R19E	28	495
AMC436382	GA472	Graham: 2016-00309		T7S R19E	28	496
AMC436383	GA473	Graham: 2016-00310		T7S R19E	28	497
AMC436384	GA474	Graham: 2016-00311		T7S R19E	28	498
AMC436385	GA475	Graham: 2016-00312		T7S R19E	28	499
AMC436386	GA476	Graham: 2016-00313		T7S R19E	30	500
AMC436387	GA477	Graham: 2016-00314		T7S R19E	30	501
AMC436388	GA478	Graham: 2016-00315		T7S R19E	30	502
AMC436389	GA479	Graham: 2016-00316		T7S R19E	30	503
AMC436390	GA480	Graham: 2016-00317		T7S R19E	30	504
AMC436391	GA481	Graham: 2016-00318		T7S R19E	20, 29	505
AMC436392	GA482	Graham: 2016-00319		T7S R19E	20, 29	506
AMC436393	GA483	Graham: 2016-00320		T7S R19E	20, 29	507
AMC436394	GA484	Graham: 2016-00321		T7S R19E	20, 29	508
AMC436395	GA485	Graham: 2016-00322		T7S R19E	20, 29	509
AMC436396	GA486	Graham: 2016-00323		T7S R19E	30	510

AMC436397	GA487	Graham: 2016-00324		T7S R19E	30	511
AMC436398	GA488	Graham: 2016-00325		T7S R19E	30	512
AMC436399	GA489	Graham: 2016-00326		T7S R19E	30	513
AMC436400	GA490	Graham: 2016-00327		T7S R19E	30	514
AMC436401	GA491	Graham: 2016-00328		T7S R19E	30	515
<u>AMC436402</u>	<u>GA492</u>	Graham: 2016-00329		T7S R19E	30	516
AMC436427	GA517	Graham: 2016-00330		T7S R19E	29	517
AMC436428	GA518	Graham: 2016-00331		T7S R19E	29	518
AMC436429	GA519	Graham: 2016-00332		T7S R19E	29	519
AMC436430	GA520	Graham: 2016-00333		T7S R19E	29	520
AMC436431	<u>GA521</u>	Graham: 2016-00334		T7S R19E	29	521
AMC436432	GA523	Graham: 2016-00335		T7S R19E	29	522
AMC436433	GA524	Graham: 2016-00336		T7S R19E	29	523
AMC436434	GA525	Graham: 2016-00337		T7S R19E	29	524
AMC436435	GA526	Graham: 2016-00338		T7S R19E	29	525
AMC436436	GA527	Graham: 2016-00339		T7S R19E	29	526
AMC436437	GA528	Graham: 2016-00340		T7S R19E	30	527
AMC436438	GA529	Graham: 2016-00341		T7S R19E	30	528
AMC436439	GA530	Graham: 2016-00342		T7S R19E	30	529
AMC436440	GA531	Graham: 2016-00343		T7S R19E	30	530
AMC436441	GA532	Graham: 2016-00344		T7S R19E	30	531
AMC436442	GA533	Graham: 2016-00345		T7S R19E	30	532

AMC436443	GA534	Graham: 2016-00346		T7S R19E	30	533
AMC436444	GA535	Graham: 2016-00347		T7S R19E	30	534
AMC436445	GA536	Graham: 2016-00348		T7S R19E	30	535
AMC436446	GA537	Graham: 2016-00349		T7S R19E	30	536
AMC436447	GA538	Graham: 2016-00350		T7S R19E	30	537
AMC436448	GA539	Graham: 2016-00351		T7S R19E	30	538
AMC436449	GA540	Graham: 2016-00352		T7S R19E	30	539
AMC436450	GA541	Graham: 2016-00353		T7S R19E	30	540
Total Claims On This Exhibit A: 540						

Underline = break in sequence

CN327	AMC447818	Santa Cruz: 2017-08776	304
CN328	AMC447819	Santa Cruz: 2017-08777	305
CN329	AMC447820	Santa Cruz: 2017-08778	306
CN330	AMC447821	Santa Cruz: 2017-08779	307
CN331	AMC447822	Santa Cruz: 2017-08780	308
CN332	AMC447823	Santa Cruz: 2017-08781	309
CN333	AMC447824	Santa Cruz: 2017-08782	310
CN334	AMC447825	Santa Cruz: 2017-08783	311
CN335	AMC447826	Santa Cruz: 2017-08784	312
CN336	AMC447827	Santa Cruz: 2017-08785	313
CN337	AMC447828	Santa Cruz: 2017-08786	314
CN338	AMC447829	Santa Cruz: 2017-08787	315
CN339	AMC447830	Santa Cruz: 2017-08788	316
CN340	AMC447831	Santa Cruz: 2017-08789	317
CN341	AMC447832	Santa Cruz: 2017-08790	318
CN342	AMC447833	Santa Cruz: 2017-08791	319
CN343	AMC447834	Santa Cruz: 2017-08792	320
CN344	AMC447835	Santa Cruz: 2017-08793	321
CN345	AMC447836	Santa Cruz: 2017-08794	322
CN346	AMC447837	Santa Cruz: 2017-08795	323
CN347	AMC447838	Santa Cruz: 2017-08796	324
CN348	AMC447839	Santa Cruz: 2017-08797	325
CN349	AMC447840	Santa Cruz: 2017-08798	326
CN350	AMC447841	Santa Cruz: 2017-08799	327
CN351	AMC447842	Santa Cruz: 2017-08800	328
CN352	AMC447843	Santa Cruz: 2017-08801	329
CN353	AMC447844	Santa Cruz: 2017-08802	330
CN354	AMC447845	Santa Cruz: 2017-08803	331
CN355	AMC447846	Santa Cruz: 2017-08804	332
CN356	AMC447847	Santa Cruz: 2017-08805	333
CN357	AMC447848	Santa Cruz: 2017-08806	334
CN358	AMC447849	Santa Cruz: 2017-08807	335
CN359	AMC447850	Santa Cruz: 2017-08808	336
CN360	AMC447851	Santa Cruz: 2017-08809	337
CN361	AMC447852	Santa Cruz: 2017-08810	338
CN364	AMC447853	Santa Cruz: 2017-08811	339
CN365	AMC447854	Santa Cruz: 2017-08812	340
CN366	AMC447855	Santa Cruz: 2017-08813	341

Total
number of
claims: 341

CN277	AMC447773	Santa Cruz: 2017-08731	259
CN278	AMC447774	Santa Cruz: 2017-08732	260
CN279	AMC447775	Santa Cruz: 2017-08733	261
CN280	AMC447776	Santa Cruz: 2017-08734	262
CN281	AMC447777	Santa Cruz: 2017-08735	263
CN282	AMC447778	Santa Cruz: 2017-08736	264
CN283	AMC447779	Santa Cruz: 2017-08737	265
CN284	AMC447780	Santa Cruz: 2017-08738	266
CN285	AMC447781	Santa Cruz: 2017-08739	267
CN286	AMC447782	Santa Cruz: 2017-08740	268
CN287	AMC447783	Santa Cruz: 2017-08741	269
CN288	AMC447784	Santa Cruz: 2017-08742	270
CN289	AMC447785	Santa Cruz: 2017-08743	271
CN290	AMC447786	Santa Cruz: 2017-08744	272
CN291	AMC447787	Santa Cruz: 2017-08745	273
CN292	AMC447788	Santa Cruz: 2017-08746	274
CN293	AMC447789	Santa Cruz: 2017-08747	275
CN294	AMC447790	Santa Cruz: 2017-08748	276
CN295	AMC447791	Santa Cruz: 2017-08749	277
CN296	AMC447792	Santa Cruz: 2017-08750	278
CN297	AMC447793	Santa Cruz: 2017-08751	279
CN298	AMC447794	Santa Cruz: 2017-08752	280
CN299	AMC447795	Santa Cruz: 2017-08753	281
CN300	AMC447796	Santa Cruz: 2017-08754	282
CN301	AMC447797	Santa Cruz: 2017-08755	283
CN305	AMC447798	Santa Cruz: 2017-08756	284
CN306	AMC447799	Santa Cruz: 2017-08757	285
CN307	AMC447800	Santa Cruz: 2017-08758	286
CN308	AMC447801	Santa Cruz: 2017-08759	287
CN309	AMC447802	Santa Cruz: 2017-08760	288
CN310	AMC447803	Santa Cruz: 2017-08761	289
CN311	AMC447804	Santa Cruz: 2017-08762	290
CN312	AMC447805	Santa Cruz: 2017-08763	291
CN313	AMC447806	Santa Cruz: 2017-08764	292
CN314	AMC447807	Santa Cruz: 2017-08765	293
CN317	AMC447808	Santa Cruz: 2017-08766	294
CN318	AMC447809	Santa Cruz: 2017-08767	295
CN319	AMC447810	Santa Cruz: 2017-08768	296
CN320	AMC447811	Santa Cruz: 2017-08769	297
CN321	AMC447812	Santa Cruz: 2017-08770	298
CN322	AMC447813	Santa Cruz: 2017-08771	299
CN323	AMC447814	Santa Cruz: 2017-08772	300
CN324	AMC447815	Santa Cruz: 2017-08773	301
CN325	AMC447816	Santa Cruz: 2017-08774	302
CN326	AMC447817	Santa Cruz: 2017-08775	303

CN232	AMC447728	Santa Cruz: 2017-08686	214
CN233	AMC447729	Santa Cruz: 2017-08687	215
CN234	AMC447730	Santa Cruz: 2017-08688	216
CN235	AMC447731	Santa Cruz: 2017-08689	217
CN236	AMC447732	Santa Cruz: 2017-08690	218
CN237	AMC447733	Santa Cruz: 2017-08691	219
CN238	AMC447734	Santa Cruz: 2017-08692	220
CN239	AMC447735	Santa Cruz: 2017-08693	221
CN240	AMC447736	Santa Cruz: 2017-08694	222
CN241	AMC447737	Santa Cruz: 2017-08695	223
CN242	AMC447738	Santa Cruz: 2017-08696	224
CN243	AMC447739	Santa Cruz: 2017-08697	225
CN244	AMC447740	Santa Cruz: 2017-08698	226
CN245	AMC447741	Santa Cruz: 2017-08699	227
CN246	AMC447742	Santa Cruz: 2017-08700	228
CN247	AMC447743	Santa Cruz: 2017-08701	229
CN248	AMC447744	Santa Cruz: 2017-08702	230
CN249	AMC447745	Santa Cruz: 2017-08703	231
CN250	AMC447746	Santa Cruz: 2017-08704	232
CN251	AMC447747	Santa Cruz: 2017-08705	233
CN252	AMC447748	Santa Cruz: 2017-08706	234
CN253	AMC447749	Santa Cruz: 2017-08707	235
CN254	AMC447750	Santa Cruz: 2017-08708	236
CN255	AMC447751	Santa Cruz: 2017-08709	237
CN256	AMC447752	Santa Cruz: 2017-08710	238
CN257	AMC447753	Santa Cruz: 2017-08711	239
CN258	AMC447754	Santa Cruz: 2017-08712	240
CN259	AMC447755	Santa Cruz: 2017-08713	241
CN260	AMC447756	Santa Cruz: 2017-08714	242
CN261	AMC447757	Santa Cruz: 2017-08715	243
CN262	AMC447758	Santa Cruz: 2017-08716	244
CN263	AMC447759	Santa Cruz: 2017-08717	245
CN264	AMC447760	Santa Cruz: 2017-08718	246
CN265	AMC447761	Santa Cruz: 2017-08719	247
CN266	AMC447762	Santa Cruz: 2017-08720	248
CN267	AMC447763	Santa Cruz: 2017-08721	249
CN268	AMC447764	Santa Cruz: 2017-08722	250
CN269	AMC447765	Santa Cruz: 2017-08723	251
CN270	AMC447766	Santa Cruz: 2017-08724	252
CN271	AMC447767	Santa Cruz: 2017-08725	253
CN272	AMC447768	Santa Cruz: 2017-08726	254
CN273	AMC447769	Santa Cruz: 2017-08727	255
CN274	AMC447770	Santa Cruz: 2017-08728	256
CN275	AMC447771	Santa Cruz: 2017-08729	257
CN276	AMC447772	Santa Cruz: 2017-08730	258

CN183	AMC447683	Santa Cruz: 2017-08641	169
CN184	AMC447684	Santa Cruz: 2017-08642	170
CN185	AMC447685	Santa Cruz: 2017-08643	171
CN186	AMC447686	Santa Cruz: 2017-08644	172
CN187	AMC447687	Santa Cruz: 2017-08645	173
CN188	AMC447688	Santa Cruz: 2017-08646	174
CN189	AMC447689	Santa Cruz: 2017-08647	175
CN190	AMC447690	Santa Cruz: 2017-08648	176
CN191	AMC447691	Santa Cruz: 2017-08649	177
CN192	AMC447692	Santa Cruz: 2017-08650	178
CN193	AMC447693	Santa Cruz: 2017-08651	179
CN194	AMC447694	Santa Cruz: 2017-08652	180
CN195	AMC447695	Santa Cruz: 2017-08653	181
CN196	AMC447696	Santa Cruz: 2017-08654	182
CN197	AMC447697	Santa Cruz: 2017-08655	183
CN198	AMC447698	Santa Cruz: 2017-08656	184
CN199	AMC447699	Santa Cruz: 2017-08657	185
CN200	AMC447700	Santa Cruz: 2017-08658	186
CN201	AMC447701	Santa Cruz: 2017-08659	187
CN202	AMC447702	Santa Cruz: 2017-08660	188
CN203	AMC447703	Santa Cruz: 2017-08661	189
CN204	AMC447704	Santa Cruz: 2017-08662	190
CN205	AMC447705	Santa Cruz: 2017-08663	191
CN206	AMC447706	Santa Cruz: 2017-08664	192
CN207	AMC447707	Santa Cruz: 2017-08665	193
CN208	AMC447708	Santa Cruz: 2017-08666	194
CN209	AMC447709	Santa Cruz: 2017-08667	195
CN210	AMC447710	Santa Cruz: 2017-08668	196
CN211	AMC447711	Santa Cruz: 2017-08669	197
CN212	<u>AMC447712</u>	Santa Cruz: 2017-08670	198
CN213	AMC447715	Santa Cruz: 2017-08671	199
CN214	AMC447716	Santa Cruz: 2017-08672	200
CN215	AMC447717	Santa Cruz: 2017-08673	201
CN216	AMC447718	Santa Cruz: 2017-08674	202
CN217	AMC447719	Santa Cruz: 2017-08675	203
CN218	AMC447720	Santa Cruz: 2017-08676	204
CN219	<u>AMC447721</u>	Santa Cruz: 2017-08677	205
CN220	<u>AMC447713</u>	Santa Cruz: 2017-08678	206
CN221	<u>AMC447714</u>	Santa Cruz: 2017-08679	207
CN222	AMC447722	Santa Cruz: 2017-08680	208
CN223	AMC447723	Santa Cruz: 2017-08681	209
CN225	AMC447724	Santa Cruz: 2017-08682	210
CN227	AMC447725	Santa Cruz: 2017-08683	211
CN230	AMC447726	Santa Cruz: 2017-08684	212
CN231	AMC447727	Santa Cruz: 2017-08685	213

CN136	AMC447638	Santa Cruz: 2017-08596	124
CN137	AMC447639	Santa Cruz: 2017-08597	125
CN138	AMC447640	Santa Cruz: 2017-08598	126
CN139	AMC447641	Santa Cruz: 2017-08599	127
CN140	AMC447642	Santa Cruz: 2017-08600	128
CN141	AMC447643	Santa Cruz: 2017-08601	129
CN142	AMC447644	Santa Cruz: 2017-08602	130
CN143	AMC447645	Santa Cruz: 2017-08603	131
CN144	AMC447646	Santa Cruz: 2017-08604	132
CN145	AMC447647	Santa Cruz: 2017-08605	133
CN146	AMC447648	Santa Cruz: 2017-08606	134
CN147	AMC447649	Santa Cruz: 2017-08607	135
CN149	AMC447650	Santa Cruz: 2017-08608	136
CN151	AMC447651	Santa Cruz: 2017-08609	137
CN152	AMC447652	Santa Cruz: 2017-08610	138
CN153	AMC447653	Santa Cruz: 2017-08611	139
CN154	AMC447654	Santa Cruz: 2017-08612	140
CN155	AMC447655	Santa Cruz: 2017-08613	141
CN156	AMC447656	Santa Cruz: 2017-08614	142
CN157	AMC447657	Santa Cruz: 2017-08615	143
CN158	AMC447658	Santa Cruz: 2017-08616	144
CN159	AMC447659	Santa Cruz: 2017-08617	145
CN160	AMC447660	Santa Cruz: 2017-08618	146
CN161	AMC447661	Santa Cruz: 2017-08619	147
CN162	AMC447662	Santa Cruz: 2017-08620	148
CN163	AMC447663	Santa Cruz: 2017-08621	149
CN164	AMC447664	Santa Cruz: 2017-08622	150
CN165	AMC447665	Santa Cruz: 2017-08623	151
CN166	AMC447666	Santa Cruz: 2017-08624	152
CN167	AMC447667	Santa Cruz: 2017-08625	153
CN168	AMC447668	Santa Cruz: 2017-08626	154
CN169	AMC447669	Santa Cruz: 2017-08627	155
CN170	AMC447670	Santa Cruz: 2017-08628	156
CN171	AMC447671	Santa Cruz: 2017-08629	157
CN172	AMC447672	Santa Cruz: 2017-08630	158
CN173	AMC447673	Santa Cruz: 2017-08631	159
CN174	AMC447674	Santa Cruz: 2017-08632	160
CN175	AMC447675	Santa Cruz: 2017-08633	161
CN176	AMC447676	Santa Cruz: 2017-08634	162
CN177	AMC447677	Santa Cruz: 2017-08635	163
CN178	AMC447678	Santa Cruz: 2017-08636	164
CN179	AMC447679	Santa Cruz: 2017-08637	165
CN180	AMC447680	Santa Cruz: 2017-08638	166
CN181	AMC447681	Santa Cruz: 2017-08639	167
CN182	AMC447682	Santa Cruz: 2017-08640	168

CN089	AMC447593	Santa Cruz: 2017-08551	79
CN090	AMC447594	Santa Cruz: 2017-08552	80
CN091	AMC447595	Santa Cruz: 2017-08553	81
CN092	AMC447596	Santa Cruz: 2017-08554	82
CN093	AMC447597	Santa Cruz: 2017-08555	83
CN094	AMC447598	Santa Cruz: 2017-08556	84
CN095	AMC447599	Santa Cruz: 2017-08557	85
CN096	AMC447600	Santa Cruz: 2017-08558	86
CN097	AMC447601	Santa Cruz: 2017-08559	87
CN098	AMC447602	Santa Cruz: 2017-08560	88
CN099	AMC447603	Santa Cruz: 2017-08561	89
CN100	AMC447604	Santa Cruz: 2017-08562	90
CN101	AMC447605	Santa Cruz: 2017-08563	91
CN102	AMC447606	Santa Cruz: 2017-08564	92
CN103	AMC447607	Santa Cruz: 2017-08565	93
CN104	AMC447608	Santa Cruz: 2017-08566	94
CN105	AMC447609	Santa Cruz: 2017-08567	95
CN106	AMC447610	Santa Cruz: 2017-08568	96
CN107	AMC447611	Santa Cruz: 2017-08569	97
CN108	AMC447612	Santa Cruz: 2017-08570	98
CN109	AMC447613	Santa Cruz: 2017-08571	99
CN110	AMC447614	Santa Cruz: 2017-08572	100
CN111	AMC447615	Santa Cruz: 2017-08573	101
CN112	AMC447616	Santa Cruz: 2017-08574	102
CN113	AMC447617	Santa Cruz: 2017-08575	103
CN114	AMC447618	Santa Cruz: 2017-08576	104
CN115	AMC447619	Santa Cruz: 2017-08577	105
CN116	AMC447620	Santa Cruz: 2017-08578	106
CN117	AMC447621	Santa Cruz: 2017-08579	107
CN118	AMC447622	Santa Cruz: 2017-08580	108
CN119	AMC447623	Santa Cruz: 2017-08581	109
CN120	AMC447624	Santa Cruz: 2017-08582	110
CN121	AMC447625	Santa Cruz: 2017-08583	111
CN122	AMC447626	Santa Cruz: 2017-08584	112
CN123	AMC447627	Santa Cruz: 2017-08585	113
CN124	AMC447628	Santa Cruz: 2017-08586	114
CN125	AMC447629	Santa Cruz: 2017-08587	115
CN126	AMC447630	Santa Cruz: 2017-08588	116
CN127	AMC447631	Santa Cruz: 2017-08589	117
CN128	AMC447632	Santa Cruz: 2017-08590	118
CN129	AMC447633	Santa Cruz: 2017-08591	119
CN130	AMC447634	Santa Cruz: 2017-08592	120
CN131	AMC447635	Santa Cruz: 2017-08593	121
CN132	AMC447636	Santa Cruz: 2017-08594	122
CN134	AMC447637	Santa Cruz: 2017-08595	123

CN036	AMC447548	Santa Cruz: 2017-08506	34
CN037	AMC447549	Santa Cruz: 2017-08507	35
CN038	AMC447550	Santa Cruz: 2017-08508	36
CN039	AMC447551	Santa Cruz: 2017-08509	37
CN040	AMC447552	Santa Cruz: 2017-08510	38
CN041	AMC447553	Santa Cruz: 2017-08511	39
CN042	AMC447554	Santa Cruz: 2017-08512	40
CN043	AMC447555	Santa Cruz: 2017-08513	41
CN044	AMC447556	Santa Cruz: 2017-08514	42
CN045	AMC447557	Santa Cruz: 2017-08515	43
CN046	AMC447558	Santa Cruz: 2017-08516	44
CN048	AMC447559	Santa Cruz: 2017-08517	45
CN050	AMC447560	Santa Cruz: 2017-08518	46
CN051	AMC447561	Santa Cruz: 2017-08519	47
CN052	AMC447562	Santa Cruz: 2017-08520	48
CN053	AMC447563	Santa Cruz: 2017-08521	49
CN054	AMC447564	Santa Cruz: 2017-08522	50
CN055	AMC447565	Santa Cruz: 2017-08523	51
CN056	AMC447566	Santa Cruz: 2017-08524	52
CN057	AMC447567	Santa Cruz: 2017-08525	53
CN058	AMC447568	Santa Cruz: 2017-08526	54
CN059	AMC447569	Santa Cruz: 2017-08527	55
CN060	AMC447570	Santa Cruz: 2017-08528	56
CN061	AMC447571	Santa Cruz: 2017-08529	57
CN063	AMC447572	Santa Cruz: 2017-08530	58
CN065	AMC447573	Santa Cruz: 2017-08531	59
CN068	AMC447574	Santa Cruz: 2017-08532	60
CN069	AMC447575	Santa Cruz: 2017-08533	61
CN070	AMC447576	Santa Cruz: 2017-08534	62
CN071	AMC447577	Santa Cruz: 2017-08535	63
CN072	AMC447578	Santa Cruz: 2017-08536	64
CN073	AMC447579	Santa Cruz: 2017-08537	65
CN074	AMC447580	Santa Cruz: 2017-08538	66
CN075	AMC447581	Santa Cruz: 2017-08539	67
CN076	AMC447582	Santa Cruz: 2017-08540	68
CN077	AMC447583	Santa Cruz: 2017-08541	69
CN078	AMC447584	Santa Cruz: 2017-08542	70
CN079	AMC447585	Santa Cruz: 2017-08543	71
CN080	AMC447586	Santa Cruz: 2017-08544	72
CN083	AMC447587	Santa Cruz: 2017-08545	73
CN084	AMC447588	Santa Cruz: 2017-08546	74
CN085	AMC447589	Santa Cruz: 2017-08547	75
CN086	AMC447590	Santa Cruz: 2017-08548	76
CN087	AMC447591	Santa Cruz: 2017-08549	77
CN088	AMC447592	Santa Cruz: 2017-08550	78

Attached to Kennecott Exploration Company name change for the following group of unpatented lode mining claims in Santa Cruz County, State of Arizona, further described as:

Exhibit A

Name	Code	Santa Cruz	Claim Count
CN001	AMC447515	Santa Cruz: 2017-08473	1
CN002	AMC447516	Santa Cruz: 2017-08474	2
<u>CN003</u>	AMC447517	Santa Cruz: 2017-08475	3
CN006	AMC447518	Santa Cruz: 2017-08476	4
CN007	AMC447519	Santa Cruz: 2017-08477	5
CN008	AMC447520	Santa Cruz: 2017-08478	6
CN009	AMC447521	Santa Cruz: 2017-08479	7
CN010	AMC447522	Santa Cruz: 2017-08480	8
CN011	AMC447523	Santa Cruz: 2017-08481	9
CN012	AMC447524	Santa Cruz: 2017-08482	10
CN013	AMC447525	Santa Cruz: 2017-08483	11
CN014	AMC447526	Santa Cruz: 2017-08484	12
CN015	AMC447527	Santa Cruz: 2017-08485	13
CN016	AMC447528	Santa Cruz: 2017-08486	14
CN017	AMC447529	Santa Cruz: 2017-08487	15
CN018	AMC447530	Santa Cruz: 2017-08488	16
CN019	AMC447531	Santa Cruz: 2017-08489	17
CN020	AMC447532	Santa Cruz: 2017-08490	18
CN021	AMC447533	Santa Cruz: 2017-08491	19
CN022	AMC447534	Santa Cruz: 2017-08492	20
CN023	AMC447535	Santa Cruz: 2017-08493	21
CN024	AMC447536	Santa Cruz: 2017-08494	22
CN025	AMC447537	Santa Cruz: 2017-08495	23
CN026	AMC447538	Santa Cruz: 2017-08496	24
CN027	AMC447539	Santa Cruz: 2017-08497	25
CN028	AMC447540	Santa Cruz: 2017-08498	26
CN029	AMC447541	Santa Cruz: 2017-08499	27
CN030	AMC447542	Santa Cruz: 2017-08500	28
CN031	AMC447543	Santa Cruz: 2017-08501	29
CN032	AMC447544	Santa Cruz: 2017-08502	30
CN033	AMC447545	Santa Cruz: 2017-08503	31
CN034	AMC447546	Santa Cruz: 2017-08504	32
CN035	AMC447547	Santa Cruz: 2017-08505	33

AMC448142	ST 579	Gila: 2017-012245		T4S R15E	16	223
AMC448143	ST 580	Gila: 2017-012246		T4S R15E	16	224
AMC448144	ST 581	Gila: 2017-012247		T4S R15E	16	225
AMC448145	ST 582	Gila: 2017-012248		T4S R15E	16	226
Total Claims On This Exhibit A: 226						

Underline = break in sequence

AMC447231	MV470	Santa Cruz: 2017-08339	T22S R17E	9	256
AMC447232	MV471	Santa Cruz: 2017-08340	T22S R17E	9	257
AMC447233	MV472	Santa Cruz: 2017-08341	T22S R17E	9	258
AMC447234	MV473	Santa Cruz: 2017-08342	T22S R17E	10, 9	259
AMC447235	MV474	Santa Cruz: 2017-08343	T22S R17E	10	260
AMC447236	MV475	Santa Cruz: 2017-08344	T22S R17E	10	261
AMC447237	MV476	Santa Cruz: 2017-08345	T22S R17E	10	262
AMC447238	MV477	Santa Cruz: 2017-08346	T22S R17E	10	263
AMC447239	MV478	Santa Cruz: 2017-08347	T22S R17E	10	264
AMC447240	MV479	Santa Cruz: 2017-08348	T22S R17E	10	265
AMC447241	MV480	Santa Cruz: 2017-08349	T22S R17E	10, 15	266
AMC447242	MV481	Santa Cruz: 2017-08350	T22S R17E	10, 15	267
AMC447243	MV482	Santa Cruz: 2017-08351	T22S R17E	10, 15	268
AMC447244	MV483	Santa Cruz: 2017-08352	T22S R17E	10, 15	269
AMC447245	MV484	Santa Cruz: 2017-08353	T22S R17E	15	270
AMC447246	MV485	Santa Cruz: 2017-08354	T22S R17E	10, 9	271
AMC447247	MV486	Santa Cruz: 2017-08355	T22S R17E	16, 9	272
AMC447248	MV487	Santa Cruz: 2017-08356	T22S R17E	16, 9	273
AMC447249	MV488	Santa Cruz: 2017-08357	T22S R17E	16, 9	274
AMC447250	MV489	Santa Cruz: 2017-08358	T22S R17E	16, 9	275
AMC447251	MV490	Santa Cruz: 2017-08359	T22S R17E	16, 9	276
AMC447252	MV491	Santa Cruz: 2017-08360	T22S R17E	16, 9	277

AMC447253	MV492	Santa Cruz: 2017-08361	T22S R17E	16, 9	278
AMC447254	MV493	Santa Cruz: 2017-08362	T22S R17E	16, 9	279
AMC447255	MV494	Santa Cruz: 2017-08363	T22S R17E	16, 17, 8, 9	280
AMC447256	MV495	Santa Cruz: 2017-08364	T22S R17E	17, 8	281
AMC447257	MV496	Santa Cruz: 2017-08365	T22S R17E	17, 8	282
AMC447258	MV497	Santa Cruz: 2017-08366	T22S R17E	17, 8	283
AMC447259	MV498	Santa Cruz: 2017-08367	T22S R17E	17, 8	284
AMC447260	MV499	Santa Cruz: 2017-08368	T22S R17E	17, 8	285
AMC447261	MV500	Santa Cruz: 2017-08369	T22S R17E	17, 8	286
AMC447262	MV501	Santa Cruz: 2017-08370	T22S R17E	17, 8	287
AMC447263	MV502	Santa Cruz: 2017-08371	T22S R17E	17, 8	288
AMC447264	MV503	Santa Cruz: 2017-08372	T22S R17E	17, 18, 7, 8	289
AMC447265	MV504	Santa Cruz: 2017-08373	T22S R17E	18, 7	290
AMC447266	MV505	Santa Cruz: 2017-08374	T22S R17E	18, 7	291
AMC447267	MV506	Santa Cruz: 2017-08375	T22S R17E	18, 7	292
AMC447268	MV507	Santa Cruz: 2017-08376	T22S R17E	18, 7	293
AMC447269	MV508	Santa Cruz: 2017-08377	T22S R17E	18	294
AMC447270	MV509	Santa Cruz: 2017-08378	T22S R17E	18	295
AMC447271	MV510	Santa Cruz: 2017-08379	T22S R17E	18	296
AMC447272	MV511	Santa Cruz: 2017-08380	T22S R17E	18	297
AMC447273	MV512	Santa Cruz: 2017-08381	T22S R17E	17, 18	298
AMC447274	MV513	Santa Cruz: 2017-08382	T22S R17E	17	299

AMC447275	MV514	Santa Cruz: 2017-08383		T22S R17E	17	300
AMC447276	MV515	Santa Cruz: 2017-08384		T22S R17E	17	301
AMC447277	MV516	Santa Cruz: 2017-08385		T22S R17E	17	302
AMC447278	MV517	Santa Cruz: 2017-08386		T22S R17E	17	303
AMC447279	MV518	Santa Cruz: 2017-08387		T22S R17E	17	304
AMC447280	MV519	Santa Cruz: 2017-08388		T22S R17E	17	305
AMC447281	MV520	Santa Cruz: 2017-08389		T22S R17E	17	306
AMC447282	MV521	Santa Cruz: 2017-08390		T22S R17E	16, 17	307
AMC447283	MV522	Santa Cruz: 2017-08391		T22S R17E	16	308
AMC447284	MV523	Santa Cruz: 2017-08392		T22S R17E	16	309
AMC447285	MV524	Santa Cruz: 2017-08393		T22S R17E	16	310
AMC447286	MV525	Santa Cruz: 2017-08394		T22S R17E	16	311
AMC447287	MV526	Santa Cruz: 2017-08395		T22S R17E	16	312
AMC447288	MV527	Santa Cruz: 2017-08396		T22S R17E	16	313
AMC447289	MV528	Santa Cruz: 2017-08397		T22S R17E	16	314
AMC447290	MV529	Santa Cruz: 2017-08398		T22S R17E	15, 16	315
AMC447291	MV530	Santa Cruz: 2017-08399		T22S R17E	15	316
AMC447292	MV536	Santa Cruz: 2017-08400		T22S R17E	15, 16	317
AMC447293	MV537	Santa Cruz: 2017-08401		T22S R17E	16	318
AMC447294	MV539	Santa Cruz: 2017-08402		T22S R17E	16	319
AMC447295	MV540	Santa Cruz: 2017-08403		T22S R17E	16	320
AMC447296	MV541	Santa Cruz: 2017-08404		T22S R17E	16	321

AMC447297	MV542	Santa Cruz: 2017-08405		T22S R17E	16	322
AMC447298	MV543	Santa Cruz: 2017-08406		T22S R17E	16	323
AMC447299	MV544	Santa Cruz: 2017-08407		T22S R17E	16	324
AMC447300	MV545	Santa Cruz: 2017-08408		T22S R17E	16	325
AMC447301	MV546	Santa Cruz: 2017-08409		T22S R17E	16, 17	326
AMC447302	MV547	Santa Cruz: 2017-08410		T22S R17E	17	327
AMC447303	MV548	Santa Cruz: 2017-08411		T22S R17E	17	328
AMC447304	MV549	Santa Cruz: 2017-08412		T22S R17E	17	329
AMC447305	MV550	Santa Cruz: 2017-08413		T22S R17E	17	330
AMC447306	MV551	Santa Cruz: 2017-08414		T22S R17E	17	331
AMC447307	MV552	Santa Cruz: 2017-08415		T22S R17E	17	332
AMC447308	MV553	Santa Cruz: 2017-08416		T22S R17E	17	333
AMC447309	MV554	Santa Cruz: 2017-08417		T22S R17E	17	334
AMC447310	MV555	Santa Cruz: 2017-08418		T22S R17E	17, 18	335
AMC447311	MV556	Santa Cruz: 2017-08419		T22S R17E	18	336
AMC447312	MV557	Santa Cruz: 2017-08420		T22S R17E	18	337
AMC447313	MV558	Santa Cruz: 2017-08421		T22S R17E	18	338
AMC447314	MV559	Santa Cruz: 2017-08422		T22S R17E	18	339
AMC447315	MV560	Santa Cruz: 2017-08423		T22S R17E	18, 19	340
AMC447316	MV561	Santa Cruz: 2017-08424		T22S R17E	18, 19	341
AMC447317	MV562	Santa Cruz: 2017-08425		T22S R17E	18, 19	342
AMC447318	MV563	Santa Cruz: 2017-08426		T22S R17E	18, 19	343

AMC447319	MV564	Santa Cruz: 2017-08427		T22S R17E	17, 18, 19, 20	344
AMC447320	MV565	Santa Cruz: 2017-08428		T22S R17E	17, 20	345
AMC447321	MV566	Santa Cruz: 2017-08429		T22S R17E	17, 20	346
AMC447322	MV567	Santa Cruz: 2017-08430		T22S R17E	17, 20	347
AMC447323	MV568	Santa Cruz: 2017-08431		T22S R17E	17, 20	348
AMC447324	MV575	Santa Cruz: 2017-08432		T22S R17E	16, 21	349
AMC447325	MV576	Santa Cruz: 2017-08433		T22S R17E	16, 21	350
AMC447326	MV577	Santa Cruz: 2017-08434		T22S R17E	16, 21	351
AMC447327	MV578	Santa Cruz: 2017-08435		T22S R17E	16, 21	352
AMC447328	MV579	Santa Cruz: 2017-08436		T22S R17E	16, 21	353
AMC447329	MV580	Santa Cruz: 2017-08437		T22S R17E	16, 21	354
AMC447330	MV581	Santa Cruz: 2017-08438		T22S R17E	16, 21	355
AMC447331	MV582	Santa Cruz: 2017-08439		T22S R17E	16, 21	356
AMC447332	MV583	Santa Cruz: 2017-08440		T22S R17E	15, 16, 21, 22	357
AMC447333	MV584	Santa Cruz: 2017-08441		T22S R17E	20	358
AMC447334	MV585	Santa Cruz: 2017-08442		T22S R17E	20	359
AMC447335	MV586	Santa Cruz: 2017-08443		T22S R17E	20	360
AMC447336	MV587	Santa Cruz: 2017-08444		T22S R17E	20	361
AMC447337	MV588	Santa Cruz: 2017-08445		T22S R17E	20	362
AMC447338	MV589	Santa Cruz: 2017-08446		T22S R17E	20	363
AMC447339	MV590	Santa Cruz: 2017-08447		T22S R17E	19, 20	364
AMC447340	MV591	Santa Cruz: 2017-08448		T22S R17E	19	365

AMC447341	MV592	Santa Cruz: 2017-08449		T22S R17E	19	366
AMC447342	MV593	Santa Cruz: 2017-08450		T22S R17E	19	367
AMC447343	MV594	Santa Cruz: 2017-08451		T22S R17E	19	368
AMC447344	MV595	Santa Cruz: 2017-08452		T22S R17E	19	369
AMC447345	MV596	Santa Cruz: 2017-08453		T22S R17E	19	370
AMC447346	MV597	Santa Cruz: 2017-08454		T22S R17E	19	371
AMC447347	MV598	Santa Cruz: 2017-08455		T22S R17E	19	372
AMC447348	MV599	Santa Cruz: 2017-08456		T22S R17E	19	373
AMC447349	MV600	Santa Cruz: 2017-08457		T22S R17E	19	374
AMC447350	MV601	Santa Cruz: 2017-08458		T22S R17E	19, 20	375
AMC447351	MV602	Santa Cruz: 2017-08459		T22S R17E	20	376
AMC447352	MV603	Santa Cruz: 2017-08460		T22S R17E	20	377
AMC447353	MV604	Santa Cruz: 2017-08461		T22S R17E	20	378
AMC447354	MV605	Santa Cruz: 2017-08462		T22S R17E	20	379
AMC447355	MV606	Santa Cruz: 2017-08463		T22S R17E	20	380
AMC447356	MV607	Santa Cruz: 2017-08464		T22S R17E	20	381
AMC447357	MV700	Santa Cruz: 2017-08465		T22S R17E	17, 20	382
AMC447358	MV701	Santa Cruz: 2017-08466		T22S R17E	17, 20	383
AMC447359	MV702	Santa Cruz: 2017-08467		T22S R17E	17, 20	384
AMC447360	MV703	Santa Cruz: 2017-08468		T22S R17E	17, 20	385
AMC447361	MV704	Santa Cruz: 2017-08469		T22S R17E	16, 17, 20, 21	386
AMC447362	MV705	Santa Cruz: 2017-08470		T22S R17E	16, 21	387

AMC448623	MV028R	Santa Cruz: 2017-09421		T22S R17E	14	388
AMC448624	MV049R	Santa Cruz: 2017-09422		T22S R17E	14, 23	389
AMC448625	MV050R	Santa Cruz: 2017-09423		T22S R17E	14, 23	390
Total Claims On This Exhibit A: 390						

Attached to Kennecott Exploration Company name change for the following group of unpatented lode mining claims in Pinal County, State of Arizona, further described as:

Exhibit A

Group Name: Resolution Brownfields RB001 - RB083 (83)

Project: Resolution Brownfields

Number of Claims: 83

Meridian: Gila and Salt River Meridian

BLM #	Name	Original Doc # Book & Page	Amended Doc # Book & Page	Township & Range	Section	#
AMC443017	RB001	Pinal: 2017-018972		T2S R13E	33	1
AMC443018	RB002	Pinal: 2017-018973		T2S R13E	33	2
AMC443019	RB003	Pinal: 2017-018974		T2S R13E	33	3
AMC443020	RB004	Pinal: 2017-018975		T2S R13E	33	4
AMC443021	RB005	Pinal: 2017-018976		T2S R13E	33	5
AMC443022	RB006	Pinal: 2017-018977		T2S R13E	33	6
AMC443023	RB007	Pinal: 2017-018978		T2S R13E	33	7
AMC443024	RB008	Pinal: 2017-018979		T2S R13E	33	8
AMC443025	RB009	Pinal: 2017-018980		T2S R13E	33	9
AMC443026	RB010	Pinal: 2017-018981		T2S R13E	33	10
AMC443027	RB011	Pinal: 2017-018982		T2S R13E	33	11
AMC443028	RB012	Pinal: 2017-018983		T2S R13E	33	12
AMC443029	RB013	Pinal: 2017-018984		T2S R13E	33	13
AMC443030	RB014	Pinal: 2017-018985		T2S R13E	33	14

AMC443031	RB015	Pinal: 2017-018986		T2S R13E	33	15
AMC443032	RB016	Pinal: 2017-018987		T2S R13E	33	16
AMC443033	RB017	Pinal: 2017-018988		T2S R13E	33	17
AMC443034	RB018	Pinal: 2017-018989		T2S R13E	33	18
AMC443035	RB019	Pinal: 2017-018990		T2S R13E	33	19
AMC443036	RB020	Pinal: 2017-018991		T2S R13E	33	20
AMC443037	RB021	Pinal: 2017-018992		T2S R13E	33	21
AMC443038	RB022	Pinal: 2017-018993		T2S R13E	33	22
AMC443039	RB023	Pinal: 2017-018994		T2S R13E	33	23
AMC443040	RB024	Pinal: 2017-018995		T2S R13E	33	24
AMC443041	RB025	Pinal: 2017-018996		T2S R13E	33	25
AMC443042	RB026	Pinal: 2017-018997		T2S R13E	33	26
AMC443043	RB027	Pinal: 2017-018998		T2S R13E	33	27
AMC443044	RB028	Pinal: 2017-018999		T2S R13E	33	28
AMC443045	RB029	Pinal: 2017-019000		T2S R13E	33	29
AMC443046	RB030	Pinal: 2017-019001		T2S R13E	33	30
AMC443047	RB031	Pinal: 2017-019002		T2S R13E	33	31
AMC443048	RB032	Pinal: 2017-019003		T2S R13E	33	32
AMC443049	RB033	Pinal: 2017-019004		T2S R13E	33	33
AMC443050	RB034	Pinal: 2017-019005		T2S R13E	33	34
AMC443051	RB035	Pinal: 2017-019006		T2S R13E	33	35
AMC443052	RB036	Pinal: 2017-019007		T2S R13E	33	36

AMC443053	RB037	Pinal: 2017-019008		T2S R13E	27	37
AMC443054	RB038	Pinal: 2017-019009		T2S R13E	27	38
AMC443055	RB039	Pinal: 2017-019010		T2S R13E	27	39
AMC443056	RB040	Pinal: 2017-019011		T2S R13E	27	40
AMC443057	RB041	Pinal: 2017-019012		T2S R13E	27	41
AMC443058	RB042	Pinal: 2017-019013		T2S R13E	27	42
AMC443059	RB043	Pinal: 2017-019014		T2S R13E	27	43
AMC443060	RB044	Pinal: 2017-019015		T2S R13E	27	44
AMC443061	RB045	Pinal: 2017-019016		T2S R13E	27	45
AMC443062	RB046	Pinal: 2017-019017		T2S R13E	27	46
AMC443063	RB047	Pinal: 2017-019018		T2S R13E	27	47
AMC443064	RB048	Pinal: 2017-019019		T2S R13E	27	48
AMC443065	RB049	Pinal: 2017-019020		T2S R13E	27	49
AMC443066	RB050	Pinal: 2017-019021		T2S R13E	27	50
AMC443067	RB051	Pinal: 2017-019022		T2S R13E	27	51
AMC443068	RB052	Pinal: 2017-019023		T2S R13E	27	52
AMC443069	RB053	Pinal: 2017-019024		T2S R13E	27	53
AMC443070	RB054	Pinal: 2017-019025		T2S R13E	27	54
AMC443071	RB055	Pinal: 2017-019026		T2S R13E	27	55
AMC443072	RB056	Pinal: 2017-019027		T2S R13E	27	56
AMC443073	RB057	Pinal: 2017-019028		T2S R13E	27	57
AMC443074	RB058	Pinal: 2017-019029		T2S R13E	27	58

AMC443075	RB059	Pinal: 2017-019030	T2S R13E	27	59
AMC443076	RB060	Pinal: 2017-019031	T2S R13E	27	60
AMC443077	RB061	Pinal: 2017-019032	T2S R13E	27	61
AMC443078	RB062	Pinal: 2017-019033	T2S R13E	27	62
AMC443079	RB063	Pinal: 2017-019034	T2S R13E	27	63
AMC443080	RB064	Pinal: 2017-019035	T2S R13E	26, 27	64
AMC443081	RB065	Pinal: 2017-019036	T2S R13E	26	65
AMC443082	RB066	Pinal: 2017-019037	T2S R13E	26	66
AMC443083	RB067	Pinal: 2017-019038	T2S R13E	27	67
AMC443084	RB068	Pinal: 2017-019039	T2S R13E	27	68
AMC443085	RB069	Pinal: 2017-019040	T2S R13E	26, 27	69
AMC443086	RB070	Pinal: 2017-019041	T2S R13E	26	70
AMC443087	RB071	Pinal: 2017-019042	T2S R13E	26	71
AMC443088	RB072	Pinal: 2017-019043	T2S R13E	26	72
AMC443089	RB073	Pinal: 2017-019044	T2S R13E	26	73
AMC443090	RB074	Pinal: 2017-019045	T2S R13E	26	74
AMC443091	RB075	Pinal: 2017-019046	T2S R13E	26	75
AMC443092	RB076	Pinal: 2017-019047	T2S R13E	26	76
AMC443093	RB077	Pinal: 2017-019048	T2S R13E	26	77
AMC443094	RB078	Pinal: 2017-019049	T2S R13E	26	78
AMC443095	RB079	Pinal: 2017-019050	T2S R13E	25, 26	79
AMC443096	RB080	Pinal: 2017-019051	T2S R13E	25	80

AMC443097	RB081	Pinal: 2017-019052		T2S R13E	25	81
AMC443098	RB082	Pinal: 2017-019053		T2S R13E	25	82
AMC443099	RB083	Pinal: 2017-019054		T2S R13E	25	83
Total Claims On This Exhibit A: 83						

Attached to Kennecott Exploration Company name change for the following group of unpatented lode mining claims in Greenlee County, State of Arizona, further described as:

Exhibit A

Group Name: Steeple Rock, AZ SR0001 et al

Project: Steeple Rock

Number of Claims: 157

Meridian: Gila and Salt River Meridian *gl*

BLM #	Name	Original Doc # Book & Page	Amended Doc # Book & Page	Township & Range	Section	#
AMC439973	SR0001	Greenlee: 2016-00828		T7S R32E	15	1
AMC439974	SR0002	Greenlee: 2016-00829		T7S R32E	15	2
AMC439975	SR0003	Greenlee: 2016-00830		T7S R32E	15	3
AMC439976	SR0004	Greenlee: 2016-00831		T7S R32E	15	4
AMC439977	SR0005	Greenlee: 2016-00832		T7S R32E	15	5
AMC439978	SR0006	Greenlee: 2016-00833		T7S R32E	15	6
AMC439979	SR0007	Greenlee: 2016-00834		T7S R32E	15	7
AMC439980	SR0008	Greenlee: 2016-00835		T7S R32E	15	8
AMC439981	SR0009	Greenlee: 2016-00836		T7S R32E	15	9
AMC439982	SR0010	Greenlee: 2016-00837		T7S R32E	15	10
AMC439983	SR0011	Greenlee: 2016-00838		T7S R32E	15	11
AMC439984	SR0012	Greenlee: 2016-00839		T7S R32E	15	12
AMC439985	SR0013	Greenlee: 2016-00840		T7S R32E	15	13
AMC439986	SR0014	Greenlee: 2016-00841		T7S R32E	15	14

AMC439987	SR0015	Greenlee: 2016-00842	T7S R32E	15	15
AMC439988	SR0016	Greenlee: 2016-00843	T7S R32E	15	16
AMC439989	SR0017	Greenlee: 2016-00844	T7S R32E	15	17
AMC439990	SR0018	Greenlee: 2016-00845	T7S R32E	15	18
AMC439991	SR0019	Greenlee: 2016-00846	T7S R32E	15	19
AMC439992	SR0020	Greenlee: 2016-00847	T7S R32E	15	20
AMC439993	SR0021	Greenlee: 2016-00848	T7S R32E	15	21
AMC439994	SR0022	Greenlee: 2016-00849	T7S R32E	15	22
AMC439995	SR0023	Greenlee: 2016-00850	T7S R32E	10	23
AMC439996	SR0024	Greenlee: 2016-00851	T7S R32E	10	24
AMC439997	SR0025	Greenlee: 2016-00852	T7S R32E	10	25
AMC439998	SR0026	Greenlee: 2016-00853	T7S R32E	10	26
AMC439999	SR0027	Greenlee: 2016-00854	T7S R32E	10	27
AMC440000	SR0028	Greenlee: 2016-00855	T7S R32E	10	28
AMC440001	SR0029	Greenlee: 2016-00856	T7S R32E	10	29
AMC440002	SR0030	Greenlee: 2016-00857	T7S R32E	10	30
AMC440003	SR0031	Greenlee: 2016-00858	T7S R32E	10	31
AMC440004	SR0032	Greenlee: 2016-00859	T7S R32E	10	32
AMC440005	SR0033	Greenlee: 2016-00860	T7S R32E	10	33
AMC440006	SR0034	Greenlee: 2016-00861	T7S R32E	10	34
AMC440007	SR0035	Greenlee: 2016-00862	T7S R32E	10	35
AMC440008	SR0036	Greenlee: 2016-00863	T7S R32E	10	36
AMC440009	SR0037	Greenlee: 2016-00864	T7S R32E	10	37

AMC440010	SR0038	Greenlee: 2016-00865		T7S R32E	10	38
AMC440011	SR0039	Greenlee: 2016-00866		T7S R32E	10	39
AMC440012	SR0040	Greenlee: 2016-00867		T7S R32E	10	40
AMC440013	SR0041	Greenlee: 2016-00868		T6S R32E	15	41
AMC440014	SR0042	Greenlee: 2016-00869		T6S R32E	15	42
AMC440015	SR0043	Greenlee: 2016-00870		T6S R32E	15	43
AMC440016	SR0044	Greenlee: 2016-00871		T6S R32E	15	44
AMC440017	SR0045	Greenlee: 2016-00872		T6S R32E	15	45
AMC440018	SR0046	Greenlee: 2016-00873		T6S R32E	15	46
AMC440019	SR0047	Greenlee: 2016-00874		T6S R32E	15	47
AMC440020	SR0048	Greenlee: 2016-00875		T6S R32E	15	48
AMC440021	SR0049	Greenlee: 2016-00876		T6S R32E	15	49
AMC440022	SR0050	Greenlee: 2016-00877		T6S R32E	15	50
AMC440023	SR0051	Greenlee: 2016-00878		T6S R32E	15	51
AMC440024	SR0052	Greenlee: 2016-00879		T6S R32E	15	52
AMC440025	SR0053	Greenlee: 2016-00880		T6S R32E	15	53
AMC440026	SR0054	Greenlee: 2016-00881		T6S R32E	15	54
AMC440027	SR0055	Greenlee: 2016-00882		T6S R32E	15	55
AMC440028	<u>SR0056</u>	Greenlee: 2016-00883		T6S R32E	15	56
AMC440029	SR258	Greenlee: 2016-00884		T7S R32E	22	57
AMC440030	SR259	Greenlee: 2016-00885		T7S R32E	22	58
AMC440031	SR260	Greenlee: 2016-00886		T7S R32E	22	59
AMC440032	SR261	Greenlee: 2016-00887		T7S R32E	22	60

AMC440033	<u>SR262</u>	Greenlee: 2016-00888	T7S R32E	22	61
AMC440034	SR274	Greenlee: 2016-00889	T7S R32E	9	62
AMC440035	SR275	Greenlee: 2016-00890	T7S R32E	9	63
AMC440036	<u>SR276</u>	Greenlee: 2016-00891	T7S R32E	9	64
AMC440037	SR278	Greenlee: 2016-00892	T7S R32E	9	65
AMC440038	SR279	Greenlee: 2016-00893	T7S R32E	9	66
AMC440039	SR280	Greenlee: 2016-00894	T7S R32E	9	67
AMC440040	SR281	Greenlee: 2016-00895	T7S R32E	9	68
AMC440041	SR282	Greenlee: 2016-00896	T7S R32E	9	69
AMC440042	SR283	Greenlee: 2016-00897	T7S R32E	9	70
AMC440043	SR284	Greenlee: 2016-00898	T7S R32E	10	71
AMC440044	<u>SR285</u>	Greenlee: 2016-00899	T7S R32E	10	72
AMC440045	SR289	Greenlee: 2016-00900	T7S R32E	10	73
AMC440046	SR290	Greenlee: 2016-00901	T7S R32E	10	74
AMC440047	SR291	Greenlee: 2016-00902	T7S R32E	10	75
AMC440048	SR292	Greenlee: 2016-00903	T7S R32E	10	76
AMC440049	SR293	Greenlee: 2016-00904	T7S R32E	9	77
AMC440050	SR294	Greenlee: 2016-00905	T7S R32E	9	78
AMC440051	<u>SR295</u>	Greenlee: 2016-00906	T7S R32E	9	79
AMC440052	SR339	Greenlee: 2016-00907	T6S R32E	15	80
AMC440053	SR340	Greenlee: 2016-00908	T6S R32E	15	81
AMC440054	SR341	Greenlee: 2016-00909	T6S R32E	15	82
AMC440055	SR342	Greenlee: 2016-00910	T6S R32E	15	83

AMC440056	SR343	Greenlee: 2016-00911		T6S R32E	15	84
AMC440057	SR344	Greenlee: 2016-00912		T6S R32E	15	85
AMC440058	SR345	Greenlee: 2016-00913		T6S R32E	15	86
AMC440059	SR346	Greenlee: 2016-00914		T6S R32E	15	87
AMC440060	SR347	Greenlee: 2016-00915		T6S R32E	15	88
<u>AMC440061</u>	<u>SR348</u>	Greenlee: 2016-00916		T6S R32E	15	89
AMC441168	SR263	Greenlee: 2017-00037		T7S R32E	15	90
AMC441169	SR264	Greenlee: 2017-00038		T7S R32E	15	91
AMC441170	SR265	Greenlee: 2017-00039		T7S R32E	15	92
AMC441171	SR266	Greenlee: 2017-00040		T7S R32E	15	93
AMC441172	SR267	Greenlee: 2017-00041		T7S R32E	15	94
AMC441173	SR268	Greenlee: 2017-00042		T7S R32E	15	95
AMC441174	SR269	Greenlee: 2017-00043		T7S R32E	15	96
AMC441175	SR270	Greenlee: 2017-00044		T7S R32E	15	97
AMC441176	SR271	Greenlee: 2017-00045		T7S R32E	10, 15	98
AMC441177	SR272	Greenlee: 2017-00046		T7S R32E	10	99
AMC441178	<u>SR273</u>	Greenlee: 2017-00047		T7S R32E	10	100
AMC441179	SR286	Greenlee: 2017-00048		T7S R32E	10	101
AMC441180	SR287	Greenlee: 2017-00049		T7S R32E	10	102
AMC441181	<u>SR288</u>	Greenlee: 2017-00050		T7S R32E	10	103
AMC441182	SR296	Greenlee: 2017-00051		T7S R32E	3	104
AMC441183	SR297	Greenlee: 2017-00052		T7S R32E	3	105
AMC441184	SR298	Greenlee: 2017-00053		T7S R32E	3	106

AMC441185	SR299	Greenlee: 2017-00054	T6S R32E	34	107
AMC441186	SR300	Greenlee: 2017-00055	T6S R32E	34	108
AMC441187	SR301	Greenlee: 2017-00056	T6S R32E	34	109
AMC441188	SR302	Greenlee: 2017-00057	T6S R32E	34	110
AMC441189	SR303	Greenlee: 2017-00058	T6S R32E	34	111
AMC441190	SR304	Greenlee: 2017-00059	T6S R32E	34	112
AMC441191	SR305	Greenlee: 2017-00060	T6S R32E	34	113
AMC441192	SR306	Greenlee: 2017-00061	T6S R32E	34	114
AMC441193	SR307	Greenlee: 2017-00062	T6S R32E	34	115
AMC441194	SR308	Greenlee: 2017-00063	T6S R32E	34	116
AMC441195	SR309	Greenlee: 2017-00064	T6S R32E	34	117
AMC441196	SR310	Greenlee: 2017-00065	T6S R32E	34	118
AMC441197	SR311	Greenlee: 2017-00066	T6S R32E	34	119
AMC441198	SR312	Greenlee: 2017-00067	T6S R32E	34	120
AMC441199	SR313	Greenlee: 2017-00068	T6S R32E	34	121
AMC441200	SR314	Greenlee: 2017-00069	T6S R32E	34	122
AMC441201	SR315	Greenlee: 2017-00070	T6S R32E	34	123
AMC441202	SR316	Greenlee: 2017-00071	T6S R32E	34	124
AMC441203	SR317	Greenlee: 2017-00072	T6S R32E	34	125
AMC441204	SR318	Greenlee: 2017-00073	T6S R32E	34	126
AMC441205	SR319	Greenlee: 2017-00074	T6S R32E	27	127
AMC441206	SR320	Greenlee: 2017-00075	T6S R32E	27	128
AMC441207	SR321	Greenlee: 2017-00076	T6S R32E	27	129

AMC441208	SR322	Greenlee: 2017-00077		T6S R32E	27	130
AMC441209	SR323	Greenlee: 2017-00078		T6S R32E	27	131
AMC441210	SR324	Greenlee: 2017-00079		T6S R32E	27	132
AMC441211	SR325	Greenlee: 2017-00080		T6S R32E	27	133
AMC441212	SR326	Greenlee: 2017-00081		T6S R32E	27	134
AMC441213	SR327	Greenlee: 2017-00082		T6S R32E	27	135
AMC441214	SR328	Greenlee: 2017-00083		T6S R32E	27	136
AMC441215	SR329	Greenlee: 2017-00084		T6S R32E	22	137
AMC441216	SR330	Greenlee: 2017-00085		T6S R32E	22	138
AMC441217	SR331	Greenlee: 2017-00086		T6S R32E	22	139
AMC441218	SR332	Greenlee: 2017-00087		T6S R32E	22	140
AMC441219	SR333	Greenlee: 2017-00088		T6S R32E	22	141
AMC441220	SR334	Greenlee: 2017-00089		T6S R32E	22	142
AMC441221	SR335	Greenlee: 2017-00090		T6S R32E	22	143
AMC441222	SR336	Greenlee: 2017-00091		T6S R32E	22	144
AMC441223	SR337	Greenlee: 2017-00092		T6S R32E	22	145
AMC441224	<u>SR338</u>	Greenlee: 2017-00093		T6S R32E	22	146
AMC441225	SR349	Greenlee: 2017-00094		T6S R32E	15	147
AMC441226	SR350	Greenlee: 2017-00095		T6S R32E	15	148
AMC441227	SR351	Greenlee: 2017-00096		T6S R32E	15	149
AMC441228	SR352	Greenlee: 2017-00097		T6S R32E	15	150
AMC441229	SR353	Greenlee: 2017-00098		T6S R32E	15	151
AMC441230	SR354	Greenlee: 2017-00099		T6S R32E	15	152

AMC441231	SR355	Greenlee: 2017-00100		T6S R32E	15	153
AMC441232	SR356	Greenlee: 2017-00101		T6S R32E	15	154
AMC441233	SR357	Greenlee: 2017-00102		T6S R32E	15	155
AMC441234	<u>SR358</u>	Greenlee: 2017-00103		T6S R32E	15	156
AMC441235	SR731	Greenlee: 2017-00104		T7S R32E	10	157
Total Claims On This Exhibit A: 157						

Underline = break in sequence

RIOTINTO

Donna Fischer
Mineral Rights Specialist
Kennecott Exploration Company – Land Dept.
2640 West 1700 South
Salt Lake City, UT 84104
T: 801-204-3402 or 928/978-1372
E: donna.fischer@riotinto.com

445371
446043
448097

CERTIFIED MAIL, RETURN RECEIPT REQUESTED
7014 0150 0002 2031 4686

July 16, 2018

Arizona State Office
Bureau of Land Management
One North Central Ave., Suite 800
Phoenix, AZ 85004-4427

PHOENIX, ARIZONA

2018 JUL 23 P 3:04

RECEIVED
BLM AZ STATE OFFICE

RE: Arizona Affidavit of Payment of Claim Maintenance Fees and Notice of Intent to Hold 2018 – 2019 - Steamboat Project – ST134 et al, for a total of 226 claims

Gentlemen:

Enclosed for your further handling please find Kennecott Exploration Company's Affidavit as above referenced, and check which represents the payment for the 2018 - 2019 Claim Maintenance Fees for the above referenced claims owned by Kennecott Exploration Company.

Steamboat - Check # 80002034 in the amount of \$35,030.00 (226 claims x \$155).

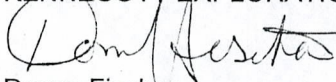
Please return the original BLM date stamped document and receipt to Kennecott's new address as follows:

Kennecott Exploration Company
2640 West 1700 South
Salt Lake City, UT 84104
Attn: Land Department.

Telephone numbers for the Land Department are: Donna @ 928-978-1372 and Erik Best @ 801-363-5870. **As these are date sensitive documents, please do not hesitate to call if you find anything that requires further attention rather than returning them unprocessed.**

Sincerely,

KENNECOTT EXPLORATION COMPANY



Donna Fischer
Mineral Rights Specialist

Enclosures •

4218191

ENTERED
JUL 26 2018
BY: RAM

Attached to and made a part of that certain 2018 - 2019 Arizona Affidavit of Payment of Claim Maintenance Fees and Notice of Intent to Hold Unpatented Mining Claims for the following group of unpatented lode mining claims in Gila and Pinal Counties, State of Arizona, further described as:

Exhibit A

Group Name: Steamboat ST 134 et al (226)

Project: Steamboat

Number of Claims: 226

Meridian: Gila and Salt River Meridian

BLM #	Name	Original Doc # Book & Page	Amended Doc # Book & Page	Township & Range	Section	#
AMC445371 7	ST 134	Pinal: 2017-064910		T4S R14E	25	1
AMC445372	ST 135	Pinal: 2017-064911		T4S R14E	25	2
AMC445373	ST 136	Pinal: 2017-064912		T4S R14E	24, 25	3
AMC445374	ST 137	Pinal: 2017-064913		T4S R14E	24	4
AMC445375	ST 138	Pinal: 2017-064914		T4S R14E	24	5
AMC445376	ST 139	Pinal: 2017-064915		T4S R14E	24	6
AMC445377	ST 140	Pinal: 2017-064916		T4S R14E	24	7
AMC445378	ST 141	Pinal: 2017-064917		T4S R14E	24	8
AMC445379	ST 142	Pinal: 2017-064918		T4S R14E	24	9
AMC445380	ST 143	Pinal: 2017-064919		T4S R14E	24	10
AMC445381	ST 144	Pinal: 2017-064920		T4S R14E	24	11
AMC445382	ST 145	Pinal: 2017-064921		T4S R14E	13, 24	12
AMC445383 ✓	ST 146	Pinal: 2017-064922		T4S R14E	13	13

Steamboat ST 134 et al (226)
2018 - 2019 filing

RECEIVED
BLM AZ STATE OFFICE
2018 JUL 23 P 3:05
PHOENIX, ARIZONA

AMC445384	ST 147	Pinal: 2017-064923		T4S R14E	13	14
AMC445385	ST 148	Pinal: 2017-064924		T4S R14E	13	15
AMC445386	ST 149	Pinal: 2017-064925		T4S R14E	13	16
AMC445387	ST 150	Pinal: 2017-064926		T4S R14E	13	17
AMC445388	ST 151	Pinal: 2017-064927		T4S R14E	13	18
AMC445389	ST 152	Pinal: 2017-064928		T4S R14E	13	19
AMC445390	ST 153	Pinal: 2017-064929		T4S R14E	13	20
AMC445391	ST 154	Pinal: 2017-064930		T4S R14E	12, 13	21
AMC445392	ST 155	Pinal: 2017-064931		T4S R14E	12	22
AMC445393	ST 156	Pinal: 2017-064932		T4S R14E	12	23
AMC445394	ST 157	Pinal: 2017-064933		T4S R14E	12	24
AMC445395	<u>ST 158</u>	Pinal: 2017-064934		T4S R14E	12	25
AMC445396	ST 179	Pinal: 2017-064935		T4S R14E	25	26
AMC445397	ST 180	Pinal: 2017-064936		T4S R14E	25	27
AMC445398	ST 181	Pinal: 2017-064937		T4S R14E	24, 25	28
AMC445399	ST 182	Pinal: 2017-064938		T4S R14E	24	29
AMC445400	ST 183	Pinal: 2017-064939		T4S R14E	24	30
AMC445401	ST 184	Pinal: 2017-064940		T4S R14E	24	31
AMC445402	ST 185	Pinal: 2017-064941		T4S R14E	24	32
AMC445403	ST 186	Pinal: 2017-064942		T4S R14E	24	33
AMC445404	ST 187	Pinal: 2017-064943		T4S R14E	24	34
AMC445405	ST 188	Pinal: 2017-064944		T4S R14E	24	35

RECEIVED
 BLM AZ STATE OFFICE
 2018 JUL 23 P 3:05
 PHOENIX, ARIZONA

AMC445406 7	ST 189	Pinal: 2017-064945		T4S R14E	24	36
AMC445407	ST 190	Pinal: 2017-064946		T4S R14E	13, 24	37
AMC445408	ST 191	Pinal: 2017-064947		T4S R14E	13	38
AMC445409	ST 192	Pinal: 2017-064948		T4S R14E	13	39
AMC445410	ST 193	Pinal: 2017-064949		T4S R14E	13	40
AMC445411	ST 194	Pinal: 2017-064950		T4S R14E	13	41
AMC445412	ST 195	Pinal: 2017-064951		T4S R14E	13	42
AMC445413	ST 196	Pinal: 2017-064952		T4S R14E	13	43
AMC445414	ST 197	Pinal: 2017-064953		T4S R14E	13	44
AMC445415	ST 198	Pinal: 2017-064954		T4S R14E	13	45
AMC445416	ST 199	Pinal: 2017-064955		T4S R14E	12, 13	46
AMC445417	ST 200	Pinal: 2017-064956		T4S R14E	12	47
AMC445418	ST 201	Pinal: 2017-064957		T4S R14E	12	48
AMC445419	ST 202	Pinal: 2017-064958		T4S R14E	12	49
AMC445420	<u>ST 203</u>	Pinal: 2017-064959		T4S R14E	12	50
AMC445421	ST 224	Pinal: 2017-064960		T4S R14E	25	51
AMC445422	ST 225	Pinal: 2017-064961		T4S R14E	25	52
AMC445423	ST 226	Pinal: 2017-064962		T4S R14E	24, 25	53
AMC445424	ST 227	Pinal: 2017-064963		T4S R14E	24	54
AMC445425	ST 228	Pinal: 2017-064964		T4S R14E	24	55
AMC445426	ST 229	Pinal: 2017-064965		T4S R14E	24	56
AMC445427 7	ST 230	Pinal: 2017-064966		T4S R14E	24	57

AMC445428 7	ST 231	Pinal: 2017-064967		T4S R14E	24	58
AMC445429	ST 232	Pinal: 2017-064968		T4S R14E	24	59
AMC445430	ST 233	Pinal: 2017-064969		T4S R14E	24	60
AMC445431	ST 234	Pinal: 2017-064970		T4S R14E	24	61
AMC445432	ST 235	Pinal: 2017-064971		T4S R14E	13, 24	62
AMC445433	ST 236	Pinal: 2017-064972		T4S R14E	13	63
AMC445434	ST 237	Pinal: 2017-064973		T4S R14E	13	64
AMC445435	ST 238	Pinal: 2017-064974		T4S R14E	13	65
AMC445436	ST 239	Pinal: 2017-064975		T4S R14E	13	66
AMC445437	ST 240	Pinal: 2017-064976		T4S R14E	13	67
AMC445438	ST 241	Pinal: 2017-064977		T4S R14E	13	68
AMC445439	ST 242	Pinal: 2017-064978		T4S R14E	13	69
AMC445440	ST 243	Pinal: 2017-064979		T4S R14E	13	70
AMC445441	ST 244	Pinal: 2017-064980		T4S R14E	12, 13	71
AMC445442	ST 245	Pinal: 2017-064981		T4S R14E	12	72
AMC445443	ST 246	Pinal: 2017-064982		T4S R14E	12	73
AMC445444	ST 247	Pinal: 2017-064983		T4S R14E	12	74
AMC445445	ST 248	Pinal: 2017-064984		T4S R14E	12	75
AMC445446	ST 277	Pinal: 2017-064985		T4S R14E T4S R15E	25 30	76
AMC445447	ST 278	Pinal: 2017-064986		T4S R14E T4S R15E	25 30	77

RECEIVED
 BLM AZ STATE OFFICE
 PHOENIX, ARIZONA
 2018 JUL 23 P 3:05

AMC445448 7	ST 279	Pinal: 2017-064987		T4S R14E T4S R15E	24, 25 19, 30	78
AMC445449	ST 280	Pinal: 2017-064988		T4S R14E T4S R15E	24 19	79
AMC445450	ST 281	Pinal: 2017-064989		T4S R14E T4S R15E	24 19	80
AMC445451	ST 282	Pinal: 2017-064990		T4S R14E T4S R15E	24 19	81
AMC445452	ST 283	Pinal: 2017-064991		T4S R14E T4S R15E	24 19	82
AMC445453	ST 284	Pinal: 2017-064992		T4S R14E T4S R15E	24 19	83
AMC445454	ST 285	Pinal: 2017-064993		T4S R14E T4S R15E	24 19	84
AMC445455	ST 286	Pinal: 2017-064994		T4S R14E T4S R15E	24 19	85
AMC445456	ST 287	Pinal: 2017-064995		T4S R14E T4S R15E	24 19	86
AMC445457	ST 288	Pinal: 2017-064996		T4S R15E	19	87
AMC445458	ST 289	Pinal: 2017-064997		T4S R14E T4S R15E	13, 24 18, 19	88
AMC445459	ST 290	Pinal: 2017-064998		T4S R14E	13	89
AMC445460	ST 291	Pinal: 2017-064999		T4S R14E	13	90
AMC445461	ST 292	Pinal: 2017-065000		T4S R14E	13	91

AMC445462 7	ST 293	Pinal: 2017-065001		T4S R14E T4S R15E	13 18	92
AMC445463	ST 294	Pinal: 2017-065002		T4S R14E T4S R15E	13 18	93
AMC445464	ST 295	Pinal: 2017-065003		T4S R14E T4S R15E	12, 13 18, 7	94
AMC445465	ST 296	Pinal: 2017-065004		T4S R14E T4S R15E	12 7	95
AMC445466	ST 297	Pinal: 2017-065005		T4S R14E T4S R15E	12 7	96
AMC445467	ST 298	Pinal: 2017-065006		T4S R14E T4S R15E	12 7	97
AMC445468	<u>ST 299</u>	Pinal: 2017-065007		T4S R14E T4S R15E	12 7	98
AMC445469	ST 328	Pinal: 2017-065008		T4S R15E	30	99
AMC445470	ST 329	Pinal: 2017-065009		T4S R15E	30	100
AMC445471	ST 330	Pinal: 2017-065010		T4S R15E	19	101
AMC445472	ST 331	Pinal: 2017-065011		T4S R15E	19	102
AMC445473	ST 332	Pinal: 2017-065012		T4S R15E	19	103
AMC445474	<u>ST 333</u>	Pinal: 2017-065013		T4S R15E	19	104
AMC445475	ST 368	Pinal: 2017-065014		T4S R15E	30	105
AMC445476	ST 369	Pinal: 2017-065015		T4S R15E	30	106
AMC445477	ST 370	Pinal: 2017-065016		T4S R15E	19	107

RECEIVED
 BLM AZ STATE OFFICE
 PHOENIX, ARIZONA
 2018 JUL 23 P 3:05

AMC445478 7	ST 371	Pinal: 2017-065017		T4S R15E	19	108
AMC445479	ST 372	Pinal: 2017-065018		T4S R15E	19	109
AMC445480	ST 373	Pinal: 2017-065019		T4S R15E	19	110
AMC445481	<u>ST 374</u>	Pinal: 2017-065020		T4S R15E	19	111
AMC445482	ST 405	Pinal: 2017-065021		T4S R15E	29, 30	112
AMC445483	ST 406	Pinal: 2017-065022		T4S R15E	29, 30	113
AMC445484	ST 407	Pinal: 2017-065023		T4S R15E	19, 20	114
AMC445485	ST 408	Pinal: 2017-065024		T4S R15E	19, 20	115
AMC445486	ST 409	Pinal: 2017-065025		T4S R15E	19, 20	116
AMC445487	ST 410	Pinal: 2017-065026		T4S R15E	19, 20	117
AMC445488	ST 411	Pinal: 2017-065027		T4S R15E	19, 20	118
AMC445489	<u>ST 412</u>	Pinal: 2017-065028		T4S R15E	17	119
AMC445490	ST 444	Pinal: 2017-065029		T4S R15E	29	120
AMC445491	ST 445	Pinal: 2017-065030		T4S R15E	29	121
AMC445492	ST 446	Pinal: 2017-065031		T4S R15E	20	122
AMC445493	ST 447	Pinal: 2017-065032		T4S R15E	20	123
AMC445494	ST 448	Pinal: 2017-065033		T4S R15E	20	124
AMC445495	ST 449	Gila: 2017-008469		T4S R15E	20	125
		Pinal: 2017-065034		T4S R15E	20	
AMC445496	ST 450	Gila: 2017-008470	PHOENIX, ARIZONA	T4S R15E	20	126
		Pinal: 2017-065035		T4S R15E	20	
AMC445497]	ST 451	Gila: 2017-008471	JUL 23 P 3:05	T4S R15E	20	127

		Pinal: 2017-065036		T4S R15E	20	
AMC445498 7	<u>ST 452</u>	Gila: 2017-008472		T4S R15E	17, 20	128
		Pinal: 2017-065037		T4S R15E	17, 20	
AMC445499	ST 483	Pinal: 2017-065038		T4S R15E	29	129
AMC445500	ST 484	Pinal: 2017-065039		T4S R15E	29	130
AMC445501	ST 485	Gila: 2017-008473		T4S R15E	20, 29	131
		Pinal: 2017-065040		T4S R15E	20, 29	
AMC445502	ST 486	Gila: 2017-008474		T4S R15E	20	132
		Pinal: 2017-065041		T4S R15E	20	
AMC445503	ST 487	Gila: 2017-008475		T4S R15E	20	133
		Pinal: 2017-065042		T4S R15E	20	
AMC445504 ✓	<u>ST 488</u>	Pinal: 2017-065043		T4S R15E	20	134
AMC446043 7	ST 334	Pinal: 2017-075397		T4S R15E	18	135
AMC446044	ST 335	Pinal: 2017-075398		T4S R15E	18	136
AMC446045	ST 336	Pinal: 2017-075399		T4S R15E	18	137
AMC446046	ST 337	Pinal: 2017-075400		T4S R15E	7	138
AMC446047	ST 338	Gila: 2017-010217		T4S R15E	7	139
		Pinal: 2017-075401		T4S R15E	7	
AMC446048	<u>ST 339</u>	Gila: 2017-010218		T4S R15E	7	140
		Pinal: 2017-075402		T4S R15E	7	
AMC446049	ST 375	Gila: 2017-010219		T4S R15E	7	141
AMC446050 ✓	ST 376	Gila: 2017-010220		T4S R15E	18, 7	142

RECEIVED
 BLM AZ STATE OFFICE
 2018 JUL 23 P 3:02
 PHOENIX, ARIZONA

AMC446051 7	ST 377	Gila: 2017-010221		T4S R15E	7	143
AMC446052	ST 378	Gila: 2017-010222		T4S R15E	7	144
AMC446053	ST 379	Gila: 2017-010223		T4S R15E	7	145
AMC446054	ST 413	Gila: 2017-010224		T4S R15E	17	146
		Pinal: 2017-075403		T4S R15E	17	
AMC446055	ST 414	Gila: 2017-010225		T4S R15E	17	147
		Pinal: 2017-075404		T4S R15E	17	
AMC446056	ST 415	Gila: 2017-010226		T4S R15E	17	148
		Pinal: 2017-075405		T4S R15E	17	
AMC446057	ST 416	Gila: 2017-010227		T4S R15E	17	149
AMC446058	ST 417	Gila: 2017-010228		T4S R15E	17	150
AMC446059	ST 418	Gila: 2017-010229		T4S R15E	17	151
AMC446060	ST 419	Gila: 2017-010230		T4S R15E	17	152
AMC446061	ST 420	Gila: 2017-010231		T4S R15E	17	153
AMC446062	ST 421	Gila: 2017-010232		T4S R15E	17, 18, 7, 8	154
AMC446063	ST 422	Gila: 2017-010233		T4S R15E	17, 8	155
AMC446064	ST 423	Gila: 2017-010234		T4S R15E	17, 8	156
AMC446065	ST 424	Gila: 2017-010235		T4S R15E	7	157
AMC446066	ST 425	Gila: 2017-010236		T4S R15E	8	158
AMC446067	ST 453	Gila: 2017-010237	PHOENIX, ARIZONA	T4S R15E	17	159
AMC446068	ST 454	Gila: 2017-010238		T4S R15E	17	160
AMC446069	ST 455	Gila: 2017-010239	2018 JUL 23 P 3:05	T4S R15E	17	161

AMC446070 7	ST 456	Gila: 2017-010240	T4S R15E	17	162
AMC446071	ST 457	Gila: 2017-010241	T4S R15E	17	163
AMC446072	ST 458	Gila: 2017-010242	T4S R15E	17	164
AMC446073	ST 459	Gila: 2017-010243	T4S R15E	17	165
AMC446074	ST 460	Gila: 2017-010244	T4S R15E	17	166
AMC446075	ST 461	Gila: 2017-010245	T4S R15E	17, 8	167
AMC446076	ST 462	Gila: 2017-010246	T4S R15E	8	168
AMC446077	ST 463	Gila: 2017-010247	T4S R15E	8	169
AMC446078	<u>ST 464</u>	Gila: 2017-010248	T4S R15E	8	170
AMC446079	ST 502	Gila: 2017-010249	T4S R15E	8	171
AMC446080	ST 503	Gila: 2017-010250	T4S R15E	8	172
AMC446081	ST 504	Gila: 2017-010251	T4S R15E	8	173
AMC446082	ST 505	Gila: 2017-010252	T4S R15E	8	174
AMC446083	ST 506	Gila: 2017-010253	T4S R15E	8	175
AMC446084	ST 507	Gila: 2017-010254	T4S R15E	8	176
AMC446085 J	<u>ST 508</u>	Gila: 2017-010255	T4S R15E	8	177
AMC448097 7	<u>ST 059</u>	Gila: 2017-012200	T4S R15E	20	178
AMC448098	ST 489	Gila: 2017-012201	T4S R15E	20	179
		Pinal: 2018-003241	T4S R15E	20	
AMC448099	ST 490	Gila: 2017-012202	T4S R15E	20	180
		Pinal: 2018-003242	T4S R15E	20	
AMC448100 J	ST 491	Gila: 2017-012203	T4S R15E	20	181

		Pinal: 2018-003243		T4S R15E	20	
AMC4481017	ST 492	Gila: 2017-012204		T4S R15E	20	182
AMC448102	ST 493	Gila: 2017-012205		T4S R15E	17, 20	183
AMC448103	ST 494	Gila: 2017-012206		T4S R15E	17	184
AMC448104	ST 495	Gila: 2017-012207		T4S R15E	17	185
AMC448105	ST 496	Gila: 2017-012208		T4S R15E	17	186
AMC448106	ST 497	Gila: 2017-012209		T4S R15E	17	187
AMC448107	ST 498	Gila: 2017-012210		T4S R15E	17	188
AMC448108	ST 499	Gila: 2017-012211		T4S R15E	17	189
AMC448109	ST 500	Gila: 2017-012212		T4S R15E	17	190
AMC448110	<u>ST 501</u>	Gila: 2017-012213		T4S R15E	17	191
AMC448111	ST 527	Gila: 2017-012214		T4S R15E	29	192
		Pinal: 2018-003244		T4S R15E	29	
AMC448112	ST 528	Gila: 2017-012215		T4S R15E	29	193
		Pinal: 2018-003245		T4S R15E	29	
AMC448113	ST 529	Gila: 2017-012216		T4S R15E	29	194
		Pinal: 2018-003246		T4S R15E	29	
AMC448114	ST 530	Gila: 2017-012217		T4S R15E	20	195
		Pinal: 2018-003247		T4S R15E	20	
AMC448115	ST 531	Gila: 2017-012218	PHOENIX, ARIZONA	T4S R15E	20	196
AMC448116	ST 532	Gila: 2017-012219		T4S R15E	20	197
AMC448117	ST 533	Gila: 2017-012220		T4S R15E	20	198

AMC448118 7	ST 534	Gila: 2017-012221		T4S R15E	20	199
AMC448119	ST 535	Gila: 2017-012222		T4S R15E	20	200
AMC448120	ST 536	Gila: 2017-012223		T4S R15E	20	201
AMC448121	ST 537	Gila: 2017-012224		T4S R15E	20	202
AMC448122	ST 538	Gila: 2017-012225		T4S R15E	17, 20	203
AMC448123	ST 539	Gila: 2017-012226		T4S R15E	16, 17	204
AMC448124	ST 540	Gila: 2017-012227		T4S R15E	16, 17	205
AMC448125	ST 541	Gila: 2017-012228		T4S R15E	16, 17	206
AMC448126	ST 542	Gila: 2017-012229		T4S R15E	16, 17	207
AMC448127	ST 543	Gila: 2017-012230		T4S R15E	16, 17	208
AMC448128	ST 544	Gila: 2017-012231		T4S R15E	16, 17	209
AMC448129	ST 545	Gila: 2017-012232		T4S R15E	16, 17	210
AMC448130	ST 546	Gila: 2017-012233		T4S R15E	16, 17	211
AMC448131	ST 568	Gila: 2017-012234		T4S R15E	20, 29	212
AMC448132	ST 569	Gila: 2017-012235		T4S R15E	20	213
AMC448133	ST 570	Gila: 2017-012236		T4S R15E	20	214
AMC448134	ST 571	Gila: 2017-012237		T4S R15E	20, 21	215
AMC448135	ST 572	Gila: 2017-012238		T4S R15E	20, 21	216
AMC448136	ST 573	Gila: 2017-012239		T4S R15E	20, 21	217
AMC448137	ST 574	Gila: 2017-012240	PHOENIX, ARIZONA	T4S R15E	16, 17, 20, 21	218
AMC448138	ST 575	Gila: 2017-012241		T4S R15E	16	219
AMC448139	ST 576	Gila: 2017-012242		T4S R15E	16	220

RECEIVED
BLM AZ STATE OFFICE
2018 JUL 23 P 3:06

AMC448140 <u>7</u>	ST 577	Gila: 2017-012243		T4S R15E	16	221
AMC448141	ST 578	Gila: 2017-012244		T4S R15E	16	222
AMC448142	ST 579	Gila: 2017-012245		T4S R15E	16	223
AMC448143	ST 580	Gila: 2017-012246		T4S R15E	16	224
AMC448144	ST 581	Gila: 2017-012247		T4S R15E	16	225
AMC448145 <u>7</u>	ST 582	Gila: 2017-012248		T4S R15E	16	226
Total Claims On This Exhibit A and Affidavit: 226						

Underline = break in sequence

RECEIVED
BLM AZ STATE OFFICE
2018 JUL 23 P 3:06
PHOENIX, ARIZONA

Recording requested by and return to:
Kennecott Exploration Company – Land Dept.
2640 West 1700 South
Salt Lake City, UT 84104

**ARIZONA AFFIDAVIT OF CLAIM MAINTENANCE FEE PAYMENT AND NOTICE
OF INTENT TO HOLD UNPATENTED MINING CLAIM FOR SEPTEMBER 1, 2018
THROUGH SEPTEMBER 1, 2019**

THE UNDERSIGNED, on behalf of Kennecott Exploration Company (“KEC”), 2640 West 1700 South, Salt Lake City, UT 84104, acquainted with said matters, being first duly sworn, deposes and says that he is a citizen of the United States and more than eighteen years of age, and that pursuant to Ariz. Rev. Stat. § 27-208, 30 U.S.C § 28(f), 43 CFR 3830.21(d), and 43 CFR 3834.11(a)(2), One Hundred Fifty-Five Dollars (\$155.00) in maintenance fees were timely paid by or at the expense of KEC to the Bureau of Land Management (the “BLM”) for the assessment year ending at 12:01 A.M on September 1, 2019, for each of the unpatented mining claims further described on **Exhibit A** attached hereto and made a part hereof by this reference. Said fees were paid in lieu of the annual assessment work requirements and were paid for the claims described herein which are owned, worked, controlled or claimed by KEC for the valuable mineral contained therein, and it is the intent of KEC to hold and develop these unpatented mining claims for itself, the owner of the claims.

IN WITNESS WHEREOF, this instrument is executed as of the 16th day of July, 2018.

KENNECOTT EXPLORATION COMPANY

By ER

Erik Best, Operating Officer


RECEIVED
BLM AZ STATE OFFICE
2018 JUL 23 P 3:03
PHOENIX ARIZONA

STATE OF UTAH)

:SS

COUNTY OF SALT LAKE)

On this 16th day of July, 2018, before me personally appeared Erik Best, who being by me duly sworn, did say that he is the Operating Officer of Kennecott Exploration Company, and that the foregoing instrument was signed by Erik Best on behalf of said company, by authority, and said company executed the same.





Michelle Lee Barndt

Michelle Lee Barndt, Notary Public, Utah
Salt Lake City, Utah

My Commission expires: April 16, 2019

RECEIVED
BLM AZ STATE OFFICE
2018 JUL 23 P 3:05
PHOENIX, ARIZONA

Kenne
2640 V
Salt Lake City, UT 84104
Attn: Land Department



U.S. POSTAGE PITNEY BOWES
ZIP 84000 \$ 007.83⁰
02 1W
0001380175 JUL 18 2018

RECEIVED
BLM AZ STATE OFFICE
2018 JUL 23 P 3:04
PHOENIX, ARIZONA

Steamboat

PLACE STICKER AT TOP OF ENVELOPE TO THE RIGHT
OF THE RETURN ADDRESS, FOLD AT DOTTED LINE
CERTIFIED MAILTM



7014 0150 0002 2031 4686

Arizona State Office
Bureau of Land Management
One North Central Ave., Suite 800
Phoenix, AZ 85004-4427

Steamboat

United States Department of the Interior
Bureau of Land Management
 DIV OF LANDS, MINRLS & ENERGY
 ONE N CENTRAL AVE
 PHOENIX, AZ 85004 -4427
 Phone: 602-417-9200

Receipt

No: 4218191

Transaction #: 4333349	
Date of Transaction: 07/24/2018	
CUSTOMER:	
KENNECOTT EXPLORATION COMPANY 2640 W 1700 S ATTN: LAND DEPT SALT LAKE CITY, UT 84104-4269 US	

LINE #	QTY	DESCRIPTION	REMARKS	UNIT PRICE	TOTAL
1	1.00	LOCATABLE MINERALS / MINING CLAIMS- NOT NEW-UNADJUD, ONE AUTH NO. ONLY / MINING CLAIM MONEY RECEIVED CASES: AMC445371/\$35030.00	MAINT 2019/226	- n/a -	35030.00
TOTAL:					\$35,030.00

PAYMENT INFORMATION			
1	AMOUNT:	35030.00	POSTMARKED: N/A
	TYPE:	CHECK	RECEIVED: 07/24/2018
	CHECK NO:	0080002034	
	NAME:	KENNECOTT EXPLORATION COMPANY 4700 SOUTH DAYBREAK PARKWAY SOUTH JORDAN UT 84095 US	

REMARKS

This receipt was generated by the automated BLM Collections and Billing System and is a paper representation of a portion of the official electronic record contained therein.

NOTICE!!

These documents have been scanned!

Do not place un-scanned documents beneath this notice!

Do not remove this notice from this file!

GPO Jacket No. 560-102
Print Order 61540
Rise Business Services, LLC
Job=AZ15 4/29/2019



Box Number= AZ15005



Claim Begin-End: AMC446043-AMC446085

5 Miscellaneous



AZ15005-23

AMC450400-AMC453366

Donna Fischer
Mineral Rights Specialist
Kennecott Exploration Company – Land Dept.
4700 Daybreak Parkway
South Jordan, UT 84009
T: 801/204-3402 or 928/978-1372
E: donna.fischer@riotinto.com

446043

February 13, 2018

Bureau of Land Management
Arizona State Office
One North Central Avenue, Suite 800
Phoenix, AZ 85004-4427

PHOENIX, ARIZONA

2018 FEB 16 P 1:48

RECEIVED
BLM ARIZONA STATE OFFICE

RE: Lead File AMC 446043, Steamboat Project
ST 334 et al (43) Lode Mining Claims


Gentlemen:

The 43 claims in the above referenced Lead File were recorded in the records of Gila County, Arizona on October 17, 2017 and those located in Pinal County were also recorded in the records of Pinal County, Arizona on October 17, 2017. Attached for filing in Lead File 446043 is evidence of the recording information.

If you require anything else to update your file, please let me know at the above address or email.

Sincerely,

KENNECOTT EXPLORATION COMPANY



Donna Fischer
Mineral Rights Specialist

Enclosures

ENTERED
FEB 20 2018
BY: R Am

Name	BLM AMC #	Pinal Recording	Gila Recording	Claim Count
ST 334	AMC446043	Pinal: 2017-075397		1
ST 335	AMC446044	Pinal: 2017-075398		2
ST 336	AMC446045	Pinal: 2017-075399		3
ST 337	AMC446046	Pinal: 2017-075400		4
ST 338	AMC446047	Pinal: 2017-075401	Gila: 2017-010217	5
<u>ST 339</u>	AMC446048	Pinal: 2017-075402	Gila: 2017-010218	6
ST 375	AMC446049		Gila: 2017-010219	7
ST 376	AMC446050		Gila: 2017-010220	8
ST 377	AMC446051		Gila: 2017-010221	9
ST 378	AMC446052		Gila: 2017-010222	10
<u>ST 379</u>	AMC446053		Gila: 2017-010223	11
ST 413	AMC446054	Pinal: 2017-075403	Gila: 2017-010224	12
ST 414	AMC446055	Pinal: 2017-075404	Gila: 2017-010225	13
ST 415	AMC446056	Pinal: 2017-075405	Gila: 2017-010226	14
ST 416	AMC446057		Gila: 2017-010227	15
ST 417	AMC446058		Gila: 2017-010228	16
ST 418	AMC446059		Gila: 2017-010229	17
ST 419	AMC446060		Gila: 2017-010230	18
ST 420	AMC446061		Gila: 2017-010231	19
ST 421	AMC446062		Gila: 2017-010232	20
ST 422	AMC446063		Gila: 2017-010233	21
ST 423	AMC446064		Gila: 2017-010234	22
ST 424	AMC446065		Gila: 2017-010235	23
<u>ST 425</u>	AMC446066		Gila: 2017-010236	24
ST 453	AMC446067		Gila: 2017-010237	25
ST 454	AMC446068		Gila: 2017-010238	26
ST 455	AMC446069		Gila: 2017-010239	27
ST 456	AMC446070		Gila: 2017-010240	28
ST 457	AMC446071		Gila: 2017-010241	29
ST 458	AMC446072		Gila: 2017-010242	30
ST 459	AMC446073		Gila: 2017-010243	31
ST 460	AMC446074		Gila: 2017-010244	32
ST 461	AMC446075		Gila: 2017-010245	33
ST 462	AMC446076		Gila: 2017-010246	34
ST 463	AMC446077		Gila: 2017-010247	35
<u>ST 464</u>	AMC446078		Gila: 2017-010248	36
ST 502	AMC446079		Gila: 2017-010249	37
ST 503	AMC446080		Gila: 2017-010250	38
ST 504	AMC446081		Gila: 2017-010251	39
ST 505	AMC446082		Gila: 2017-010252	40
ST 506	AMC446083		Gila: 2017-010253	41

RECEIVED
 DENNY STATE OFFICE
 2018 FEB 19 P 1:49
 PHOENIX, ARIZONA

ST 507 AMC446084
ST 508 AMC446085

Gila: 2017-010254
Gila: 2017-010255

42
43

Recorded Oct 17, 2017

Recorded Oct 17, 2017

RECEIVED
DEAN A. STINE OFFICE
2010 FEB 16 P 1:48
PHOENIX, ARIZONA



When recorded return to:
Rio Tinto
Attn: Kennecott Exploration Company – Land Dept.
4700 Daybreak Parkway
South Jordan, UT 84009



ARIZONA NOTICE OF LOCATION
(LODE CLAIM)

NOTICE IS HEREBY GIVEN THAT KENNECOTT EXPLORATION COMPANY, whose mailing address is 4700 Daybreak Parkway, South Jordan, Utah 84009 by its undersigned officer, makes this location of the ST 338 Lode Mining Claim, in Pinal and Gila Counties, Arizona.

The general course of the claim is from the East to West, and said claim is within the:

<u>Quarter</u>	<u>Section</u>	<u>Township</u>	<u>Range</u>
SW	7	T4S	R15E

Pinal and Gila Counties, Arizona, G&SRM.

This claim is 1500 feet in length and 600 feet in width. This Notice of Location is posted on the centerline of the claim. The claim runs from the location monument on which this notice is posted 20 feet in a Westerly direction to the West end line, and 1480 feet in an Easterly direction to the East end line. The claim boundaries are marked by six monuments, one at each corner and one at the center of each endline. The location monument on which this notice is posted is situated within Section 7, T4S, R15E, Pinal County, Arizona, G&SRM, and is approximately 14417 feet West and 13927 feet South from the SW corner of Section 27, T3S, R15E, Gila County, Arizona, G&SRM. Any overlaps onto pre-existing claims, private or State Land are acknowledged as pre-existing rights and that portion of said overlap is acknowledged as invalid.

The undersigned claims the ground as depicted on the map that is attached to a copy of this Notice of Location filed in the office of the Recorder, Pinal and Gila Counties, Arizona.

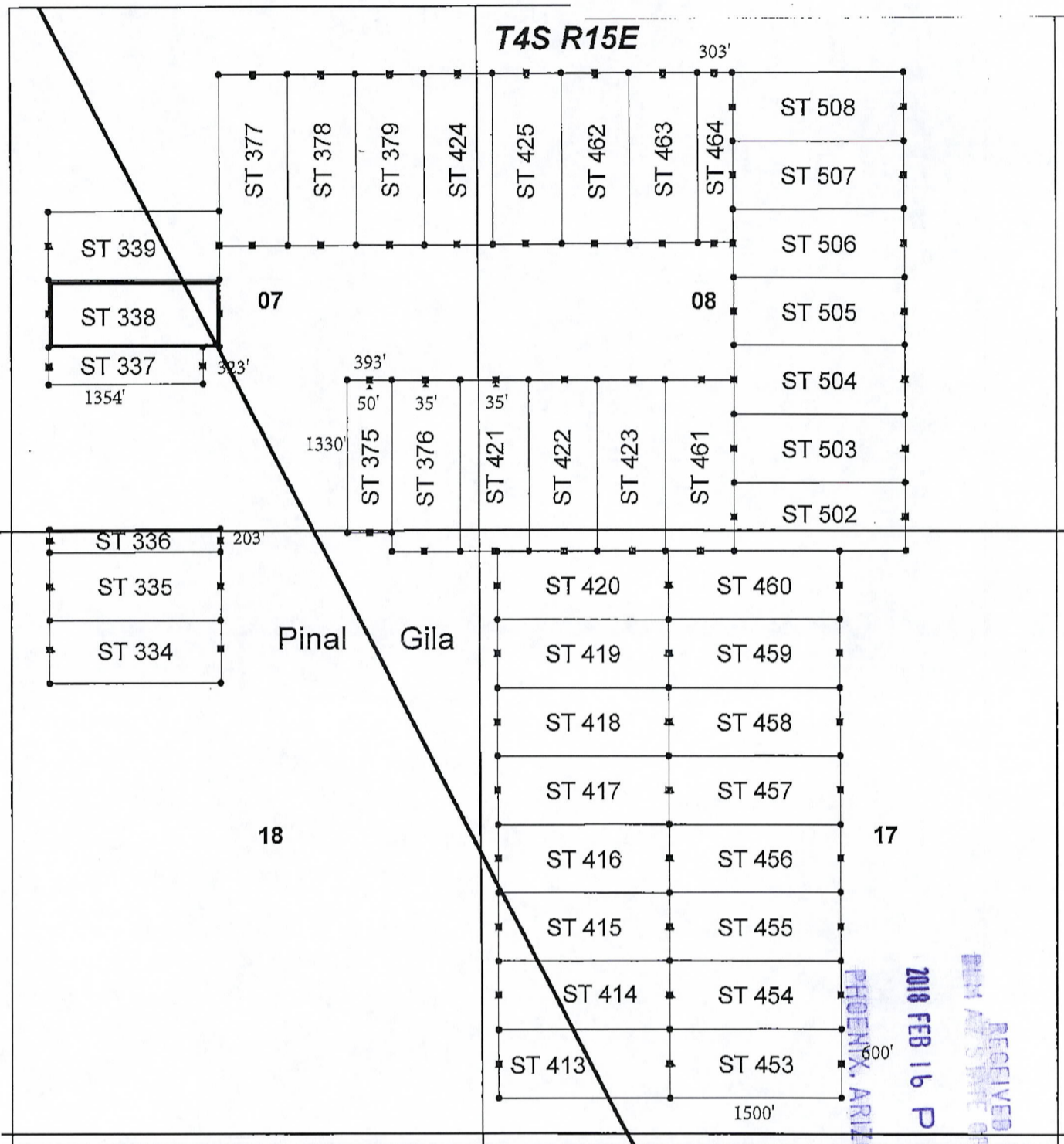
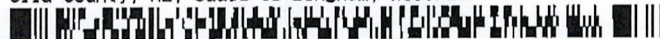
The claim has been monumented in accordance with State and Federal law. Corner, end centers and location monuments are posts, 1-1/2" x 1-1/2" x 5' projecting at least 4' above the ground.

Located, dated and posted on the ground this 17th of September, 2017.

KENNECOTT EXPLORATION COMPANY

By: Erik Best, its Operating Officer

RECEIVED
DEN AND STATE OFFICE
2018 FEB 16 P 1:48
PHOENIX, ARIZONA



RECEIVED
 PHOENIX, ARIZONA
 2018 FEB 16 P 1:48
 REC'D STATE OFFICE

Steamboat Lode Claim Block, Arizona Map 4

Steamboat - ST Lode Mining Claims
 T4S, R15E G&SRM
 Gila and Pinal Counties, Arizona
 Located September 17-18, 2017



Monuments are 1-1/2" by 1-1/2" by 5' Wood Posts projecting at least four feet above the ground. Location Monuments are set 20' inside the Endline along the center of each claim, and are 1500' long x 600' wide unless otherwise depicted and as detailed in the attached Certificate of Location.


TIE POINT: The location monument of each claim is tied to the Southwest corner of Section 27, Township 3S, Range 15E, G&SRM, Gila County, Arizona, its distance as shown on the attached Certificate of Location. Bearings and distance are grid north.

Any overlaps onto pre-existing claims, private or State Land, are acknowledged as non-locatable, and any such overlap onto said lands is acknowledged as an invalid portion of this claim.

Legend

- ▲ Location Monuments
- End Centers
- Corners
- County line
- Section
- Claim Boundary

1 in = 1,250 feet



Claims Located and Filed By-
 Kennecott Exploration Company
 4700 Daybreak Parkway
 South Jordan, UT 84009

2



OFFICIAL RECORDS OF
PINAL COUNTY RECORDER
VIRGINIA ROSS

DATE/TIME: 10/17/2017 1035
FEE: \$10.00
PAGES: 2
FEE NUMBER: 2017-075397



When recorded return to:

Rio Tinto

Attn: Kennecott Exploration Company – Land Dept.

4700 Daybreak Parkway

South Jordan, UT 84009

ARIZONA NOTICE OF LOCATION
(LODE CLAIM)

NOTICE IS HEREBY GIVEN THAT KENNECOTT EXPLORATION COMPANY, whose mailing address is 4700 Daybreak Parkway, South Jordan, Utah 84009 by its undersigned officer, makes this location of the ST 334 Lode Mining Claim, in Pinal County, Arizona.

The general course of the claim is from the East to West, and said claim is within the:

<u>Quarter</u>	<u>Section</u>	<u>Township</u>	<u>Range</u>
NW	18	T4S	R15E

Pinal County, Arizona, G&SRM.

This claim is 1500 feet in length and 552 feet in width. This Notice of Location is posted on the centerline of the claim. The claim runs from the location monument on which this notice is posted 20 feet in a Westerly direction to the West end line, and 1480 feet in an Easterly direction to the East end line. The claim boundaries are marked by six monuments, one at each corner and one at the center of each endline. The location monument on which this notice is posted is situated within Section 18, T4S, R15E, Pinal County, Arizona, G&SRM, and is approximately 14413 feet West and 16872 feet South from the SW corner of Section 27, T3S, R15E, Gila County, Arizona, G&SRM. Any overlaps onto pre-existing claims, private or State Land are acknowledged as pre-existing rights and that portion of said overlap is acknowledged as invalid.

The undersigned claims the ground as depicted on the map that is attached to a copy of this Notice of Location filed in the office of the Recorder, Pinal County, Arizona.


The claim has been monumented in accordance with State and Federal law. Corner, end centers and location monuments are posts, 1-1/2" x 1-1/2" x 5' projecting at least 4' above the ground.

Located, dated and posted on the ground this 17th of September, 2017.

KENNECOTT EXPLORATION COMPANY

By: Erik Best, its Operating Officer

RECEIVED
DEPT. OF RECORDS OFFICE
2018 FEB 16 P 1:49
PHOENIX, ARIZONA



RECEIVED
 DEPT. OF STATE OFFICE
 2010 FEB 16 P 1:19
 PHOENIX, ARIZONA

Steamboat Lode Claim Block, Arizona Map 4

Steamboat - ST Lode Mining Claims
 T4S, R15E G&SRM
 Gila and Pinal Counties, Arizona
 Located September 17-18, 2017



Monuments are 1-1/2" by 1-1/2" by 5' Wood Posts projecting at least four feet above the ground. Location Monuments are set 20' inside the Endline along the center of each claim, and are 1500' long x 600' wide unless otherwise depicted and as detailed in the attached Certificate of Location.


TIE POINT: The location monument of each claim is tied to the Southwest corner of Section 27, Township 3S, Range 15E, G&SRM, Gila County, Arizona, its distance as shown on the attached Certificate of Location. Bearings and distance are grid north.

Any overlaps onto pre-existing claims, private or State Land, are acknowledged as non-locatable, and any such overlap onto said lands is acknowledged as an invalid portion of this claim.

Legend

- ▲ Location Monuments
- End Centers
- Corners
- County line
- Section
- Claim Boundary

1 in = 1,250 feet



Claims Located and Filed By-
 Kennecott Exploration Company
 4700 Daybreak Parkway
 South Jordan, UT 84009

Rio Tinto

Rio Tinto
Kennecott Exploration Company - Land Dept.
4700 Daybreak Parkway
South Jordan, UT 84009



U.S. POSTAGE >> PITNEY BOWES



ZIP 84009 \$ 000.68⁰
02 1W
0001390175 FEB 13 2018

RECEIVED
BLM ARIZONA STATE OFFICE
2018 FEB 16 P 1:48
PHOENIX, ARIZONA

Bureau of Land Management
Arizona State Office
One North Central Avenue, Suite 800
Phoenix, AZ 85004-4427

850044427 0041



RioTinto

Donna Fischer
Mineral Rights Specialist
Kennecott Exploration Company – Land Department
4700 Daybreak Parkway
South Jordan, UT 84009
T: 801/204-3402 or 928/978-1372
E: donna.fischer@riotinto.com

Via Federal Express

October 16, 2017

Bureau of Land Management
Arizona State Office
One North Central Avenue, Suite 800
Phoenix, AZ 85004-4427

RE: Filing of 43 New Certificates of Location, Steamboat Project
ST334 et al Lode Mining Claims

Gentlemen:

Enclosed please find Kennecott Exploration Company's check # 80001856 in the amount of \$9,116.00 as location and filing fees for the above referenced and enclosed 43 claim locations, calculated at \$212/new location - Maintenance fees x 43 claims.


AS THESE ARE DATE SENSITIVE DOCUMENTS, PLEASE INSURE THESE ARE PROCESSED UPON RECEIPT, AND IF ANY OMISSIONS OR OTHER REQUIREMENTS ARE FOUND MISSING, PLEASE DO NOT RETURN THESE UNFILED, AND INSTEAD CONTACT ME IMMEDIATELY @ 928/978-1372, OR ERIK BEST @ 801/363-5870.

Please return the original BLM date stamped and serialized documents to my attention at the above address. The originals are simultaneously being recorded with the Pinal and Gila County Recorder's, and once the recording information is at hand, I will send you a list with their instrument numbers and the date of the recordation.

Thank you for your handling of these, and if you have any questions, please do not hesitate to call as shown above.

Sincerely,

KENNECOTT EXPLORATION COMPANY



Donna Fischer
Mineral Rights Specialist

Enclosures

RECEIVED
BLM AZ STATE OFFICE
2017 OCT 18 P 3:44
PHOENIX, ARIZONA

AMC446043

AZ BLM - 43 claims x \$212 = \$9116

Claim_ID	Claim County(s)	count 43
ST 334	Pinal County	1
ST 335	Pinal County	2
ST 336	Pinal County	3
ST 337	Pinal County	4
ST 338	Pinal and Gila Counties	5
<u>ST 339</u>	Pinal and Gila Counties	6
ST 375	Gila County	7
ST 376	Gila County	8
ST 377	Gila County	9
ST 378	Gila County	10
<u>ST 379</u>	Gila County	11
ST 413	Pinal and Gila Counties	12
ST 414	Pinal and Gila Counties	13
ST 415	Pinal and Gila Counties	14
ST 416	Gila County	15
ST 417	Gila County	16
ST 418	Gila County	17
ST 419	Gila County	18
ST 420	Gila County	19
ST 421	Gila County	20
ST 422	Gila County	21
ST 423	Gila County	22
ST 424	Gila County	23
<u>ST 425</u>	Gila County	24
ST 453	Gila County	25
ST 454	Gila County	26
ST 455	Gila County	27
ST 456	Gila County	28
ST 457	Gila County	29
ST 458	Gila County	30
ST 459	Gila County	31
ST 460	Gila County	32
ST 461	Gila County	33
ST 462	Gila County	34
ST 463	Gila County	35
<u>ST 464</u>	Gila County	36
ST 502	Gila County	37
ST 503	Gila County	38
ST 504	Gila County	39
ST 505	Gila County	40
ST 506	Gila County	41
ST 507	Gila County	42
ST 508	Gila County	43

Underline = break in sequence

RECEIVED
BLM AZ STATE OFFICE
2011 OCT 18 P 3:04
PHOENIX, ARIZONA

AMC 446043

NOTICE!!

These documents have been scanned!

Do not place un-scanned documents beneath this notice!

Do not remove this notice from this file!

GPO Jacket No. 560-102
Print Order 61540
Rise Business Services, LLC
Job=AZ15 4/29/2019



Box Number= AZ15005



Claim Begin-End: AMC446043-AMC446085

6 Location Notices-Amendments and Supporting Documents



AZ15005-23 AMC450400-AMC453366

MINING CLAIM STATUS REPORT

Data Entered: 10/23/19 RAM

MTP Checked By: 10/23/19 RAM
GEO Checked By: 10/23/19 RAM

LEAD SERIAL NUMBER: AMC 446043 thru AMC 446085

NUMBER OF CLAIMS & TYPE:

43 LODE
____ PLACER
____ ASSOCIATION PLACER
____ MILL SITE
____ TUNNEL SITE

CHARGES:

Processing Fee @ \$20 = \$ 860
Location Fee @ \$37 = \$ 1,591
Maintenance Fee @ \$155 = \$ 6,665
Add'l Maint Fee for Assoc Placer = \$ _____
SUBTOTAL \$ _____
Other Fees \$ _____
Other Fees \$ _____
TOTAL \$ 9,116

TOTAL ACREAGE: _____ Per Claim
(Placer Only)

NUMBER OF LOCATORS: _____

DOCUMENTS RECEIVED VIA : Over-the-Counter [] Mail [] TIMELY FILED: Yes [] No []

LEGAL DESCRIPTION: T 45 R 15E SEC 9, 8, 17, 18
T _____ R _____ SEC _____
T _____ R _____ SEC _____
T _____ R _____ SEC _____
T _____ R _____ SEC _____

BLM [] FOREST SERVICE [] _____ SUBJ TO PL 359: Yes [] No []
WILDERNESS AREA [] _____

SPLIT ESTATE: N/A [] SX [] PX [] OTHER [] _____
SRHA [] Was proper Notice filed if located on SHRA Land? Yes [] No []

RECONVEYED MINERALS ON BLM LAND REQUIRE OPENING ORDER FROM 1944 TO 1993:

Open to Entry On _____ N/A []

COMMENTS/STATUS: VOID [] PARTIALLY VOID [] PVT MINERALS [] WITHDRAWN LANDS []

OTHER [] NO RIGHTS EXTENDED TO THOSE PORTIONS OF CLAIMS
OVERLAPPING IL 111, IL 91, IL 205. RM

[] Claimant acknowledges that portions of the following claim(s) site(s) may be void or voidable.

Printed Name of Claimant _____ Signature of Claimant _____

*****FINAL ADJUDICATION*****

DATE 6/5/18 INITIALS RM

AMC446043

When recorded return to:
Rio Tinto
Attn: Kennecott Exploration Company – Land Dept.
4700 Daybreak Parkway
South Jordan, UT 84009

RECEIVED
BLM AZ STATE OFFICE
2017 OCT 18 P 3:05 PM
PHOENIX, ARIZONA

ARIZONA NOTICE OF LOCATION
(LODE CLAIM)

NOTICE IS HEREBY GIVEN THAT KENNECOTT EXPLORATION COMPANY, whose mailing address is 4700 Daybreak Parkway, South Jordan, Utah 84009 by its undersigned officer, makes this location of the ST 934 Lode Mining Claim, in Pinal County, Arizona.

The general course of the claim is from the East to West, and said claim is within the:

<u>Quarter</u>	<u>Section</u>	<u>Township</u>	<u>Range</u>
NW	18	T4S	R15E

Pinal County, Arizona, G&SRM.

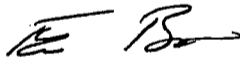
This claim is 1500 feet in length and 552 feet in width. This Notice of Location is posted on the centerline of the claim. The claim runs from the location monument on which this notice is posted 20 feet in a Westerly direction to the West end line, and 1480 feet in an Easterly direction to the East end line. The claim boundaries are marked by six monuments, one at each corner and one at the center of each endline. The location monument on which this notice is posted is situated within Section 18, T4S, R15E, Pinal County, Arizona, G&SRM, and is approximately 14413 feet West and 16872 feet South from the SW corner of Section 27, T3S, R15E, Gila County, Arizona, G&SRM. Any overlaps onto pre-existing claims, private or State Land are acknowledged as pre-existing rights and that portion of said overlap is acknowledged as invalid.

The undersigned claims the ground as depicted on the map that is attached to a copy of this Notice of Location filed in the office of the Recorder, Pinal County, Arizona.

The claim has been monumented in accordance with State and Federal law. Corner, end centers and location monuments are posts, 1-1/2" x 1-1/2" x 5' projecting at least 4' above the ground.

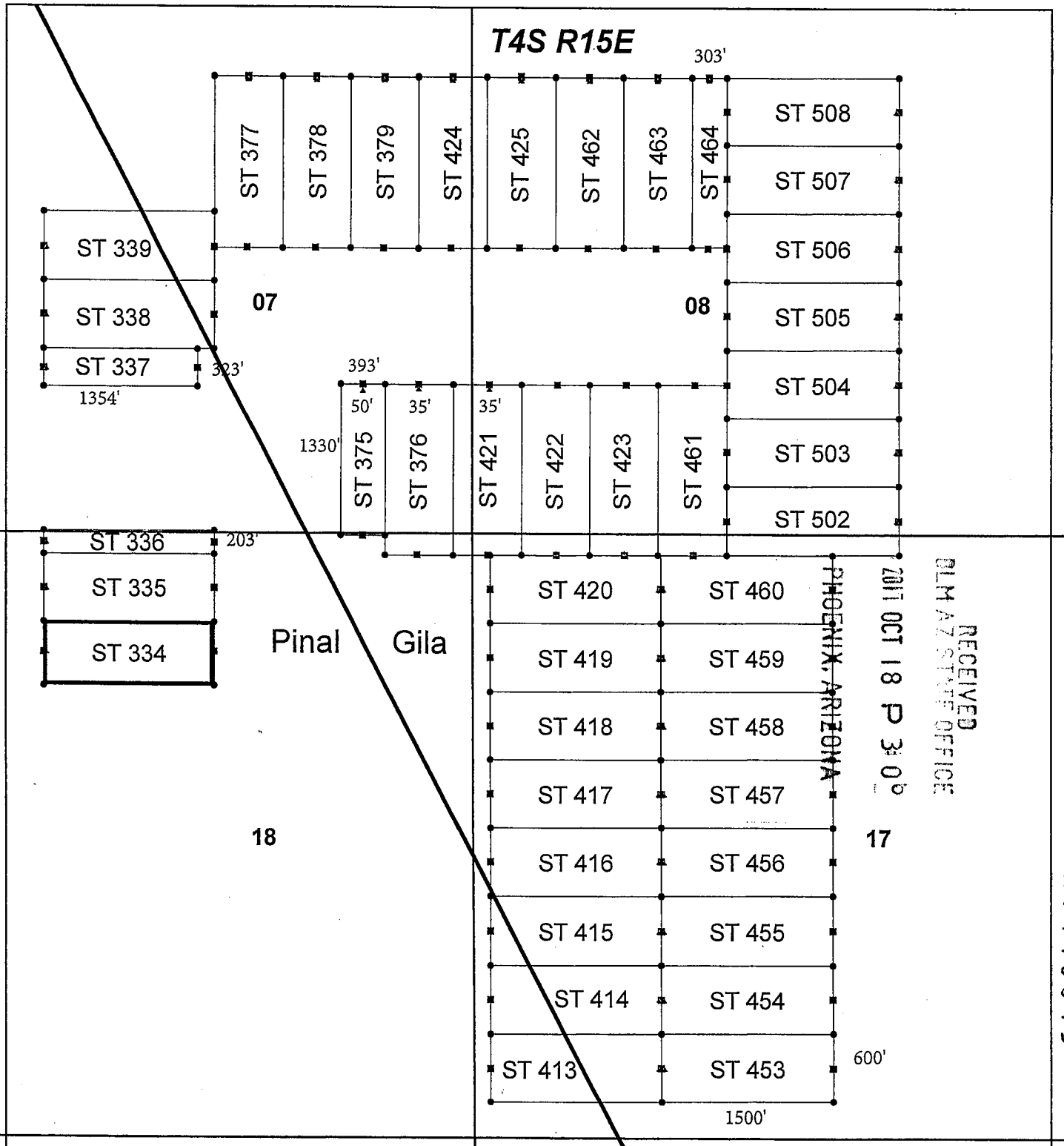
Located, dated and posted on the ground this 17th of September, 2017.

KENNECOTT EXPLORATION COMPANY



By: Erik Best, its Operating Officer

AMC 446043



Steamboat Lode Claim Block, Arizona Map 4

Steamboat - ST Lode Mining Claims
 T4S, R15E G&SRM
 Gila and Pinal Counties, Arizona
 Located September 17-18, 2017



Monuments are 1-1/2" by 1-1/2" by 5' Wood Posts projecting at least four feet above the ground. Location Monuments are set 20' inside the Endline along the center of each claim, and are 1500' long x 600' wide unless otherwise depicted and as detailed in the attached Certificate of Location.


TIE POINT: The location monument of each claim is tied to the Southwest corner of Section 27, Township 3S, Range 15E, G&SRM, Gila County, Arizona, its distance as shown on the attached Certificate of Location. Bearings and distance are grid north.

Any overlaps onto pre-existing claims, private or State Land, are acknowledged as non-locatable, and any such overlap onto said lands is acknowledged as an invalid portion of this claim.

Legend

- ▲ Location Monuments
- End Centers
- Corners
- County line
- Section
- Claim Boundary

1 in = 1,250 feet



Claims Located and Filed By:
 Kennecott Exploration Company
 4700 Daybreak Parkway
 South Jordan, UT 84009

When recorded return to:
Rio Tinto
Attn: Kennecott Exploration Company – Land Dept.
4700 Daybreak Parkway
South Jordan, UT 84009

RECEIVED
DLH A7 STATE OFFICE
2017 OCT 18 P 3:06
PHOENIX, ARIZONA

ARIZONA NOTICE OF LOCATION
(LODE CLAIM)

NOTICE IS HEREBY GIVEN THAT KENNECOTT EXPLORATION COMPANY, whose mailing address is 4700 Daybreak Parkway, South Jordan, Utah 84009 by its undersigned officer, makes this location of the ST 335 Lode Mining Claim, in Pinal County, Arizona.

The general course of the claim is from the East to West, and said claim is within the:

<u>Quarter</u>	<u>Section</u>	<u>Township</u>	<u>Range</u>
NW	18	T4S	R15E

Pinal County, Arizona, G&SRM.

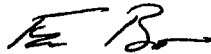
This claim is 1500 feet in length and 600 feet in width. This Notice of Location is posted on the centerline of the claim. The claim runs from the location monument on which this notice is posted 20 feet in a Westerly direction to the West end line, and 1480 feet in an Easterly direction to the East end line. The claim boundaries are marked by six monuments, one at each corner and one at the center of each endline. The location monument on which this notice is posted is situated within Section 18, T4S, R15E, Pinal County, Arizona, G&SRM, and is approximately 14414 feet West and 16320 feet South from the SW corner of Section 27, T3S, R15E, Gila County, Arizona, G&SRM. Any overlaps onto pre-existing claims, private or State Land are acknowledged as pre-existing rights and that portion of said overlap is acknowledged as invalid.

The undersigned claims the ground as depicted on the map that is attached to a copy of this Notice of Location filed in the office of the Recorder, Pinal County, Arizona.

The claim has been monumented in accordance with State and Federal law. Corner, end centers and location monuments are posts, 1-1/2" x 1-1/2" x 5' projecting at least 4' above the ground.

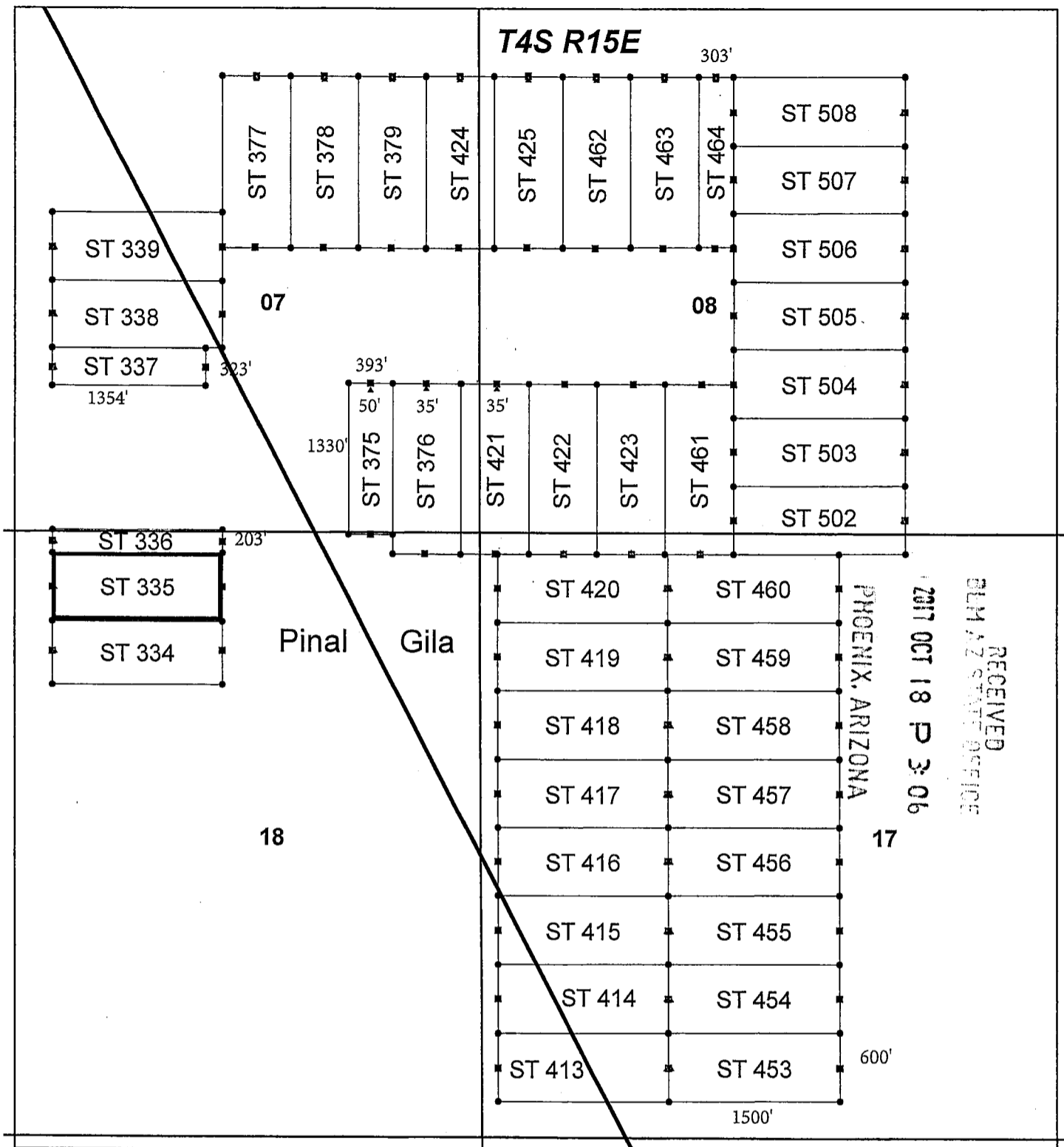
Located, dated and posted on the ground this 17th of September, 2017.

KENNECOTT EXPLORATION COMPANY



By: Erik Best, its Operating Officer

AMC 446044



Steamboat Lode Claim Block, Arizona Map 4

Steamboat - ST Lode Mining Claims
 T4S, R15E G&SRM
 Gila and Pinal Counties, Arizona
 Located September 17-18, 2017



Monuments are 1-1/2" by 1-1/2" by 5' Wood Posts projecting at least four feet above the ground. Location Monuments are set 20' inside the Endline along the center of each claim, and are 1500' long x 600' wide unless otherwise depicted and as detailed in the attached Certificate of Location.


TIE POINT: The location monument of each claim is tied to the Southwest corner of Section 27, Township 3S, Range 15E, G&SRM, Gila County, Arizona, its distance as shown on the attached Certificate of Location. Bearings and distance are grid north.

Any overlaps onto pre-existing claims, private or State Land, are acknowledged as non-locatable, and any such overlap onto said lands is acknowledged as an invalid portion of this claim.

Legend

- ▲ Location Monuments
- End Centers
- Corners
- County line
- Section
- Claim Boundary

1 in = 1,250 feet



Claims Located and Filed By-
 Kennecott Exploration Company
 4700 Daybreak Parkway
 South Jordan, UT 84009

When recorded return to:
Rio Tinto
Attn: Kennecott Exploration Company – Land Dept.
4700 Daybreak Parkway
South Jordan, UT 84009

RECEIVED
CLIMATE SERVICE OFFICE
2017 OCT 18 P 3:03
PHOENIX, ARIZONA

ARIZONA NOTICE OF LOCATION
(LODE CLAIM)

NOTICE IS HEREBY GIVEN THAT KENNECOTT EXPLORATION COMPANY, whose mailing address is 4700 Daybreak Parkway, South Jordan, Utah 84009 by its undersigned officer, makes this location of the ST 336 Lode Mining Claim, in Pinal County, Arizona.

The general course of the claim is from the East to West, and said claim is within the:

<u>Quarter</u>	<u>Section</u>	<u>Township</u>	<u>Range</u>
NW	18	T4S	R15E

Pinal County, Arizona, G&SRM.

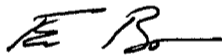
This claim is 1500 feet in length and 203 feet in width. This Notice of Location is posted on the centerline of the claim. The claim runs from the location monument on which this notice is posted 20 feet in a Westerly direction to the West end line, and 1480 feet in an Easterly direction to the East end line. The claim boundaries are marked by six monuments, one at each corner and one at the center of each endline. The location monument on which this notice is posted is situated within Section 18, T4S, R15E, Pinal County, Arizona, G&SRM, and is approximately 14416 feet West and 15917 feet South from the SW corner of Section 27, T3S, R15E, Gila County, Arizona, G&SRM. Any overlaps onto pre-existing claims, private or State Land are acknowledged as pre-existing rights and that portion of said overlap is acknowledged as invalid.

The undersigned claims the ground as depicted on the map that is attached to a copy of this Notice of Location filed in the office of the Recorder, Pinal County, Arizona.

The claim has been monumented in accordance with State and Federal law. Corner, end centers and location monuments are posts, 1-1/2" x 1-1/2" x 5' projecting at least 4' above the ground.

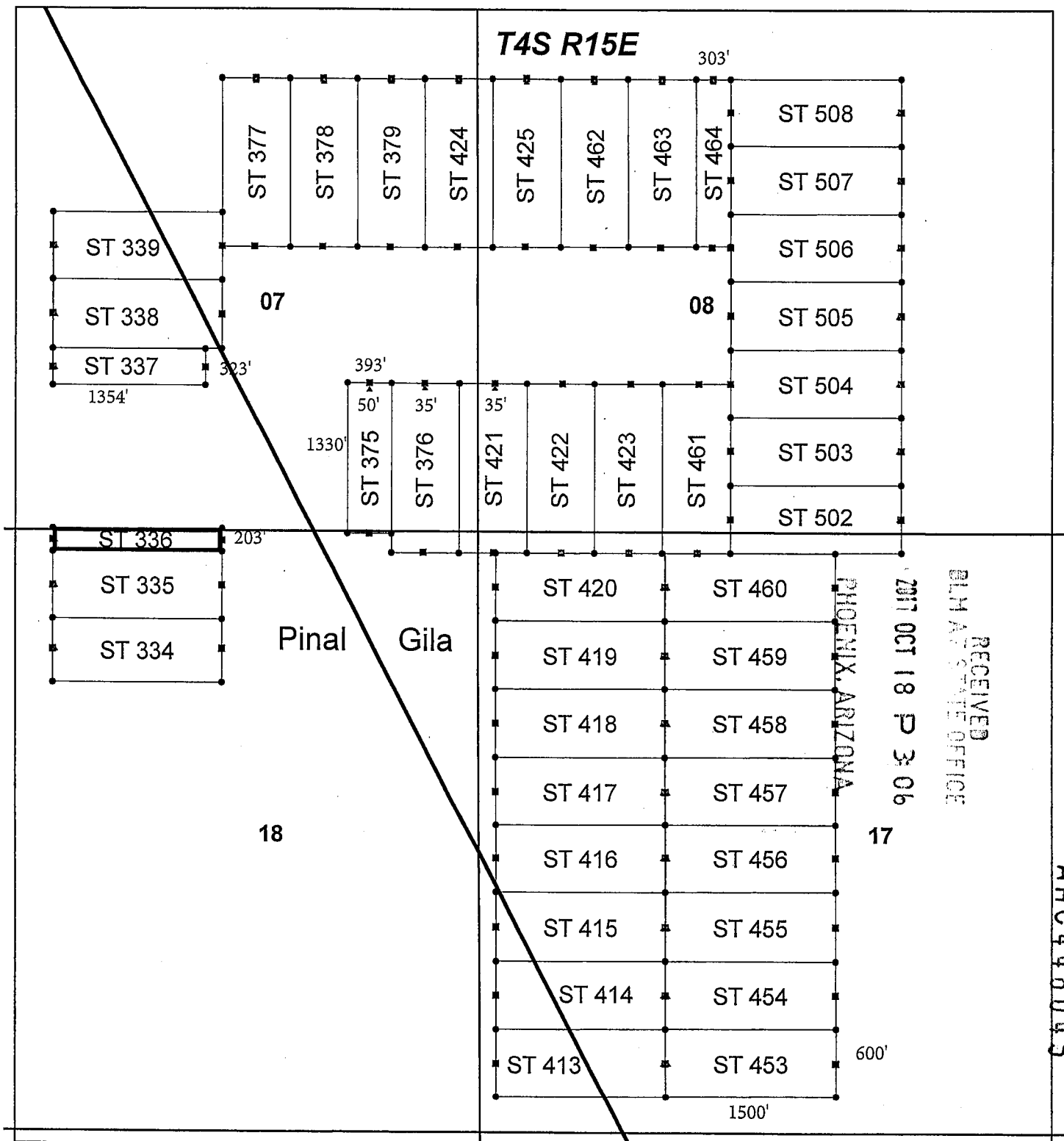
Located, dated and posted on the ground this 17th of September, 2017.

KENNECOTT EXPLORATION COMPANY



By: Erik Best, its Operating Officer

AMC 446045



Steamboat Lode Claim Block, Arizona Map 4

Steamboat - ST Lode Mining Claims
 T4S, R15E G&SRM
 Gila and Pinal Counties, Arizona
 Located September 17-18, 2017



Monuments are 1-1/2" by 1-1/2" by 5' Wood Posts projecting at least four feet above the ground. Location Monuments are set 20' inside the Endline along the center of each claim, and are 1500' long x 600' wide unless otherwise depicted and as detailed in the attached Certificate of Location.


TIE POINT: The location monument of each claim is tied to the Southwest corner of Section 27, Township 3S, Range 15E, G&SRM, Gila County, Arizona, its distance as shown on the attached Certificate of Location. Bearings and distance are grid north.

Any overlaps onto pre-existing claims, private or State Land, are acknowledged as non-locatable, and any such overlap onto said lands is acknowledged as an invalid portion of this claim.

Legend

- ▲ Location Monuments
- End Centers
- Corners
- County line
- Section
- Claim Boundary

1 in = 1,250 feet



Claims Located and Filed By-
 Kennecott Exploration Company
 4700 Daybreak Parkway
 South Jordan, UT 84009

When recorded return to:
Rio Tinto
Attn: Kennecott Exploration Company – Land Dept.
4700 Daybreak Parkway
South Jordan, UT 84009

RECEIVED
BLM AZ STATE OFFICE
2017 OCT 18 P 3:06
PHOENIX, ARIZONA

ARIZONA NOTICE OF LOCATION
(LODE CLAIM)

NOTICE IS HEREBY GIVEN THAT KENNECOTT EXPLORATION COMPANY, whose mailing address is 4700 Daybreak Parkway, South Jordan, Utah 84009 by its undersigned officer, makes this location of the ST 337 Lode Mining Claim, in Pinal County, Arizona.

The general course of the claim is from the East to West, and said claim is within the:

<u>Quarter</u>	<u>Section</u>	<u>Township</u>	<u>Range</u>
SW	7	T4S	R15E

Pinal County, Arizona, G&SRM.


This claim is 1354 feet in length and 323 feet in width. This Notice of Location is posted on the centerline of the claim. The claim runs from the location monument on which this notice is posted 20 feet in a Westerly direction to the West end line, and 1334 feet in an Easterly direction to the East end line. The claim boundaries are marked by six monuments, one at each corner and one at the center of each endline. The location monument on which this notice is posted is situated within Section 7, T4S, R15E, Pinal County, Arizona, G&SRM, and is approximately 14418 feet West and 14390 feet South from the SW corner of Section 27, T3S, R15E, Gila County, Arizona, G&SRM. Any overlaps onto pre-existing claims, private or State Land are acknowledged as pre-existing rights and that portion of said overlap is acknowledged as invalid.

The undersigned claims the ground as depicted on the map that is attached to a copy of this Notice of Location filed in the office of the Recorder, Pinal County, Arizona.

The claim has been monumented in accordance with State and Federal law. Corner, end centers and location monuments are posts, 1-1/2" x 1-1/2" x 5' projecting at least 4' above the ground.

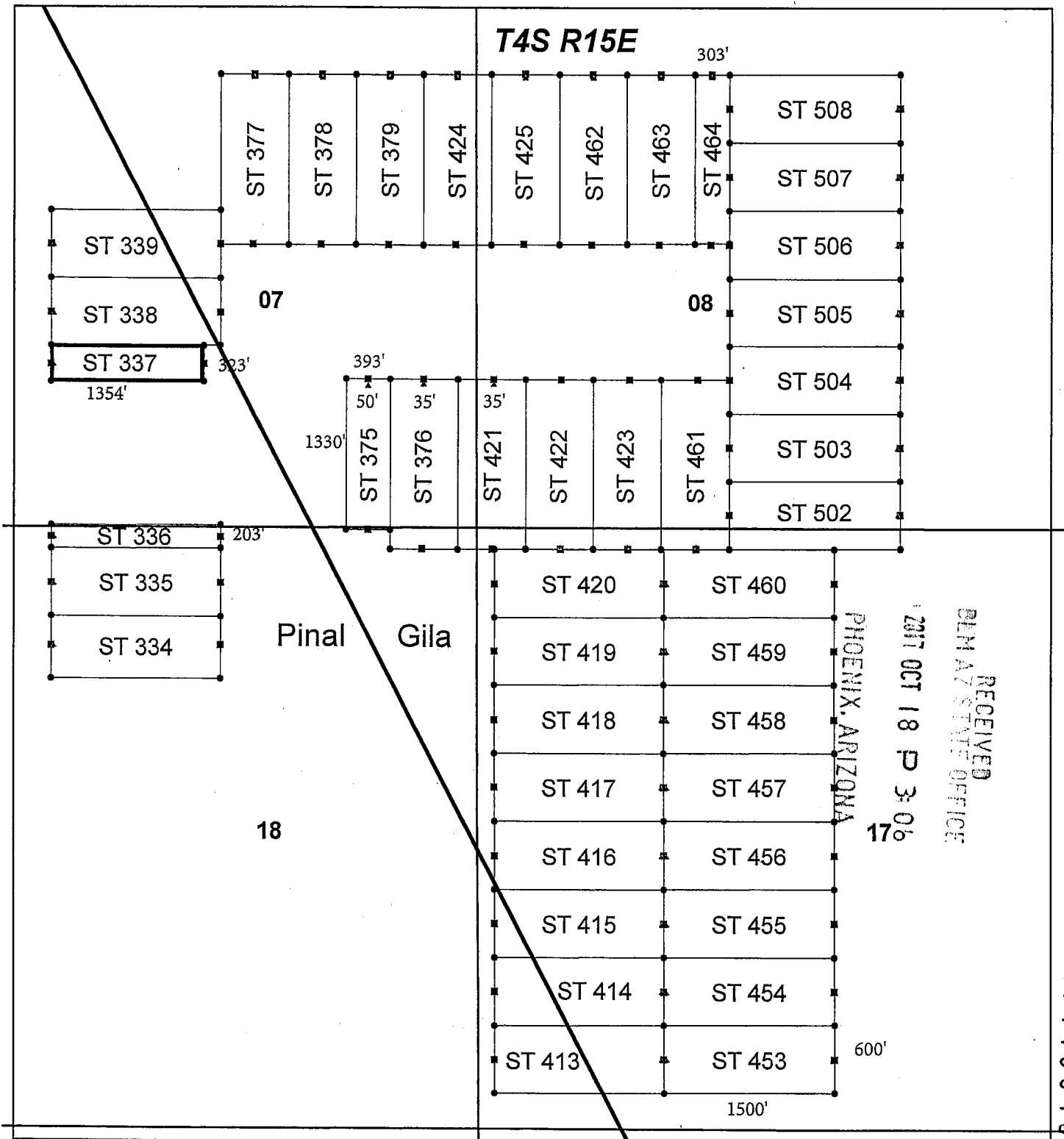
Located, dated and posted on the ground this 17th of September, 2017.

KENNECOTT EXPLORATION COMPANY



By: Erik Best, its Operating Officer

AMC 446046



Steamboat Lode Claim Block, Arizona Map 4

Steamboat - ST Lode Mining Claims
 T4S, R15E G&SRM
 Gila and Pinal Counties, Arizona
 Located September 17-18, 2017



Monuments are 1-1/2" by 1-1/2" by 5' Wood Posts projecting at least four feet above the ground. Location Monuments are set 20' inside the Endline along the center of each claim, and are 1500' long x 600' wide unless otherwise depicted and as detailed in the attached Certificate of Location.

TIE POINT: The location monument of each claim is tied to the Southwest corner of Section 27, Township 3S, Range 15E, G&SRM, Gila County, Arizona, its distance as shown on the attached Certificate of Location. Bearings and distance are grid north.

Any overlaps onto pre-existing claims, private or State Land, are acknowledged as non-locatable, and any such overlap onto said lands is acknowledged as an invalid portion of this claim.

Legend

- Location Monuments
- End Centers
- Corners
- County line
- Section
- ▭ Claim Boundary

1 in = 1,250 feet

0 0.2 0.4 Miles

Claims Located and Filed By-
 Kennecott Exploration Company
 4700 Daybreak Parkway
 South Jordan, UT 84009

When recorded return to:
Rio Tinto
Attn: Kennecott Exploration Company – Land Dept.
4700 Daybreak Parkway
South Jordan, UT 84009

RECEIVED
PLM & STATE OFFICE
2017 OCT 18 P 3:06
PHOENIX, ARIZONA

ARIZONA NOTICE OF LOCATION
(LODE CLAIM)

NOTICE IS HEREBY GIVEN THAT KENNECOTT EXPLORATION COMPANY, whose mailing address is 4700 Daybreak Parkway, South Jordan, Utah 84009 by its undersigned officer, makes this location of the ST 338 Lode Mining Claim, in Pinal and Gila Counties, Arizona.

The general course of the claim is from the East to West, and said claim is within the:

<u>Quarter</u>	<u>Section</u>	<u>Township</u>	<u>Range</u>
SW	7	T4S	R15E

Pinal and Gila Counties, Arizona, G&SRM.

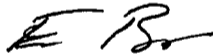
This claim is 1500 feet in length and 600 feet in width. This Notice of Location is posted on the centerline of the claim. The claim runs from the location monument on which this notice is posted 20 feet in a Westerly direction to the West end line, and 1480 feet in an Easterly direction to the East end line. The claim boundaries are marked by six monuments, one at each corner and one at the center of each endline. The location monument on which this notice is posted is situated within Section 7, T4S, R15E, Pinal County, Arizona, G&SRM, and is approximately 14417 feet West and 13927 feet South from the SW corner of Section 27, T3S, R15E, Gila County, Arizona, G&SRM. Any overlaps onto pre-existing claims, private or State Land are acknowledged as pre-existing rights and that portion of said overlap is acknowledged as invalid.

The undersigned claims the ground as depicted on the map that is attached to a copy of this Notice of Location filed in the office of the Recorder, Pinal and Gila Counties, Arizona.

The claim has been monumented in accordance with State and Federal law. Corner, end centers and location monuments are posts, 1-1/2" x 1-1/2" x 5' projecting at least 4' above the ground.

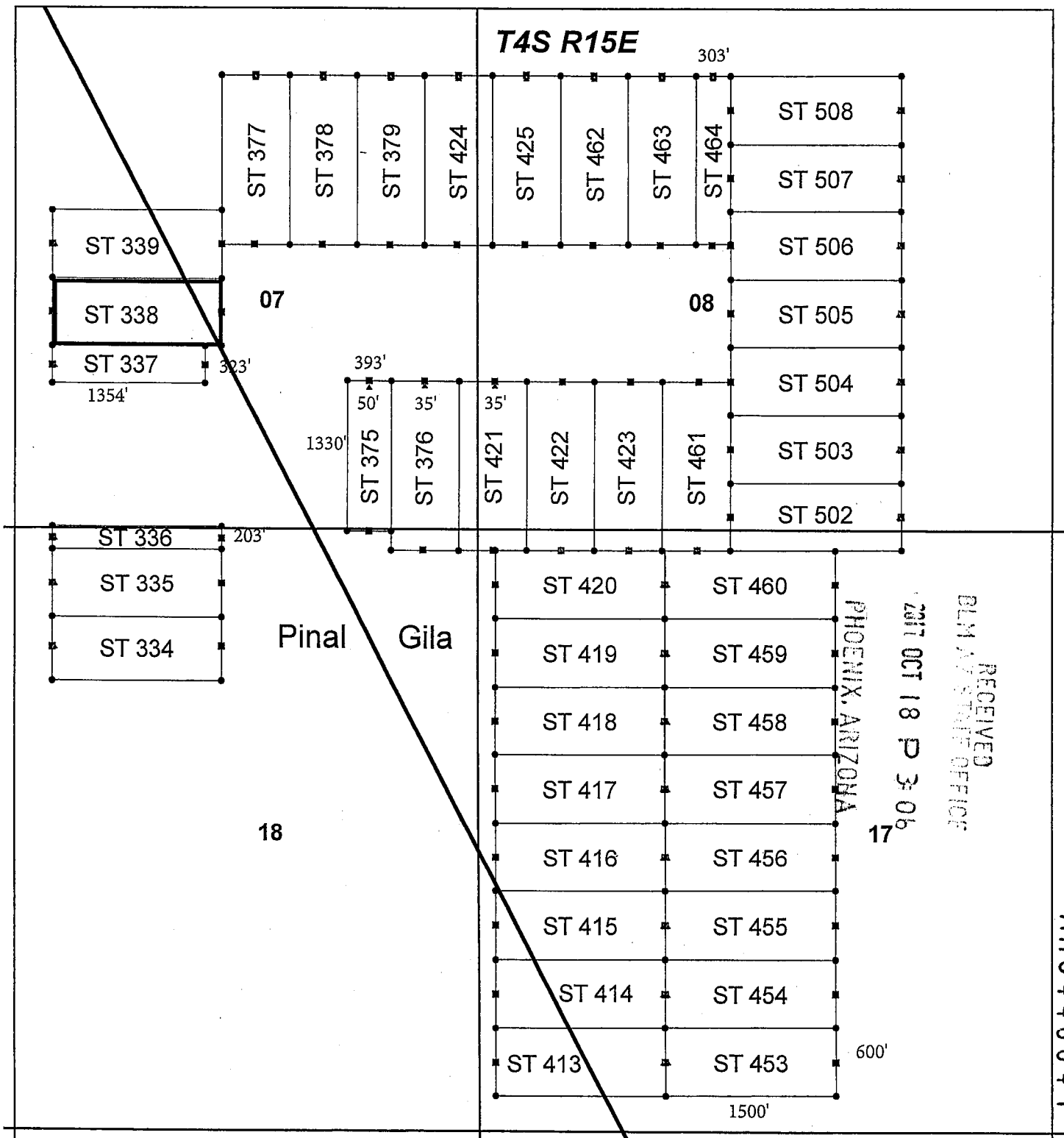
Located, dated and posted on the ground this 17th of September, 2017.

KENNECOTT EXPLORATION COMPANY



By: Erik Best, its Operating Officer

AMC446047



Steamboat Lode Claim Block, Arizona Map 4

Steamboat - ST Lode Mining Claims
 T4S, R15E G&SRM
 Gila and Pinal Counties, Arizona
 Located September 17-18, 2017



Monuments are 1-1/2" by 1-1/2" by 5' Wood Posts projecting at least four feet above the ground. Location Monuments are set 20' inside the Endline along the center of each claim, and are 1500' long x 600' wide unless otherwise depicted and as detailed in the attached Certificate of Location.

TIE POINT: The location monument of each claim is tied to the Southwest corner of Section 27, Township 3S, Range 15E, G&SRM, Gila County, Arizona, its distance as shown on the attached Certificate of Location. Bearings and distance are grid north.

Any overlaps onto pre-existing claims, private or State Land, are acknowledged as non-locatable, and any such overlap onto said lands is acknowledged as an invalid portion of this claim.

Legend

- ▲ Location Monuments
- End Centers
- Corners
- County line
- Section
- Claim Boundary

1 in = 1,250 feet



Claims Located and Filed By-
 Kennecott Exploration Company
 4700 Daybreak Parkway
 South Jordan, UT 84009

When recorded return to:
Rio Tinto
Attn: Kennecott Exploration Company – Land Dept.
4700 Daybreak Parkway
South Jordan, UT 84009

RECEIVED
BLM AZ STATE OFFICE
2017 OCT 18 P 3:06
PHOENIX, ARIZONA

ARIZONA NOTICE OF LOCATION
(LODE CLAIM)

NOTICE IS HEREBY GIVEN THAT KENNECOTT EXPLORATION COMPANY, whose mailing address is 4700 Daybreak Parkway, South Jordan, Utah 84009 by its undersigned officer, makes this location of the ST 339 Lode Mining Claim, in Pinal and Gila Counties, Arizona.

The general course of the claim is from the East to West, and said claim is within the:

<u>Quarter</u>	<u>Section</u>	<u>Township</u>	<u>Range</u>
SW	7	T4S	R15E
NW	7	T4S	R15E

Pinal and Gila Counties, Arizona, G&SRM.

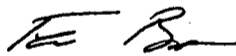
This claim is 1500 feet in length and 600 feet in width. This Notice of Location is posted on the centerline of the claim. The claim runs from the location monument on which this notice is posted 20 feet in a Westerly direction to the West end line, and 1480 feet in an Easterly direction to the East end line. The claim boundaries are marked by six monuments, one at each corner and one at the center of each endline. The location monument on which this notice is posted is situated within Section 7, T4S, R15E, Pinal County, Arizona, G&SRM, and is approximately 14418 feet West and 13329 feet South from the SW corner of Section 27, T3S, R15E, Gila County, Arizona, G&SRM. Any overlaps onto pre-existing claims, private or State Land are acknowledged as pre-existing rights and that portion of said overlap is acknowledged as invalid.

The undersigned claims the ground as depicted on the map that is attached to a copy of this Notice of Location filed in the office of the Recorder, Pinal and Gila Counties, Arizona.

The claim has been monumented in accordance with State and Federal law. Corner, end centers and location monuments are posts, 1-1/2" x 1-1/2" x 5' projecting at least 4' above the ground.

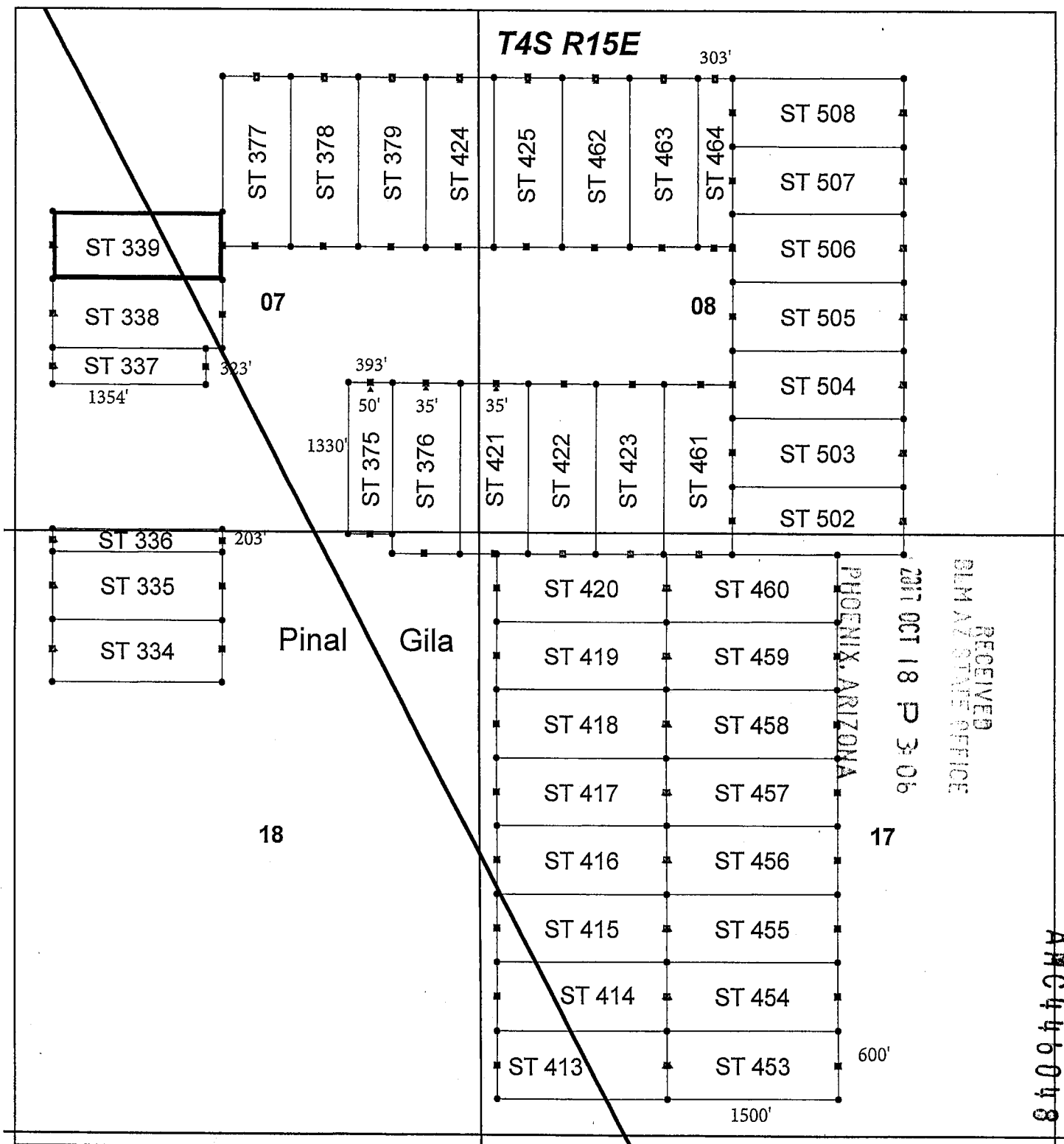
Located, dated and posted on the ground this 17th of September, 2017.

KENNECOTT EXPLORATION COMPANY



By: Erik Best, its Operating Officer

AMC446048



Steamboat Lode Claim Block, Arizona Map 4

Steamboat - ST Lode Mining Claims
 T4S, R15E G&SRM
 Gila and Pinal Counties, Arizona
 Located September 17-18, 2017



Monuments are 1-1/2" by 1-1/2" by 5' Wood Posts projecting at least four feet above the ground. Location Monuments are set 20' inside the Endline along the center of each claim, and are 1500' long x 600' wide unless otherwise depicted and as detailed in the attached Certificate of Location.

TIE POINT: The location monument of each claim is tied to the Southwest corner of Section 27, Township 3S, Range 15E, G&SRM, Gila County, Arizona, its distance as shown on the attached Certificate of Location. Bearings and distance are grid north.

Any overlaps onto pre-existing claims, private or State Land, are acknowledged as non-locatable, and any such overlap onto said lands is acknowledged as an invalid portion of this claim.

Legend

- ▲ Location Monuments
- End Centers
- Corners
- County line
- Section
- Claim Boundary

1 in = 1,250 feet

0 0.2 0.4
Miles

Claims Located and Filed By-
 Kennecott Exploration Company
 4700 Daybreak Parkway
 South Jordan, UT 84009

When recorded return to:
Rio Tinto
Attn: Kennecott Exploration Company – Land Dept.
4700 Daybreak Parkway
South Jordan, UT 84009

RECEIVED
BLM AZ STATE OFFICE
2017 OCT 18 P 3:01
PHOENIX, ARIZONA

ARIZONA NOTICE OF LOCATION
(LODE CLAIM)

NOTICE IS HEREBY GIVEN THAT KENNECOTT EXPLORATION COMPANY, whose mailing address is 4700 Daybreak Parkway, South Jordan, Utah 84009 by its undersigned officer, makes this location of the ST 375 Lode Mining Claim, in Gila County, Arizona.

The general course of the claim is from the North to South, and said claim is within the:

<u>Quarter</u>	<u>Section</u>	<u>Township</u>	<u>Range</u>
SE	7	T4S	R15E

Gila County, Arizona, G&SRM.

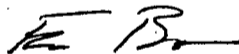
This claim is 1330 feet in length and 393 feet in width. This Notice of Location is posted on the centerline of the claim. The claim runs from the location monument on which this notice is posted 50 feet in a Northerly direction to the North end line, and 1280 feet in a Southerly direction to the South end line. The claim boundaries are marked by six monuments, one at each corner and one at the center of each endline. The location monument on which this notice is posted is situated within Section 7, T4S, R15E, Gila County, Arizona, G&SRM, and is approximately 11632 feet West and 14568 feet South from the SW corner of Section 27, T3S, R15E, Gila County, Arizona, G&SRM. Any overlaps onto pre-existing claims, private or State Land are acknowledged as pre-existing rights and that portion of said overlap is acknowledged as invalid.

The undersigned claims the ground as depicted on the map that is attached to a copy of this Notice of Location filed in the office of the Recorder, Gila County, Arizona.

The claim has been monumented in accordance with State and Federal law. Corner, end centers and location monuments are posts, 1-1/2" x 1-1/2" x 5' projecting at least 4' above the ground.

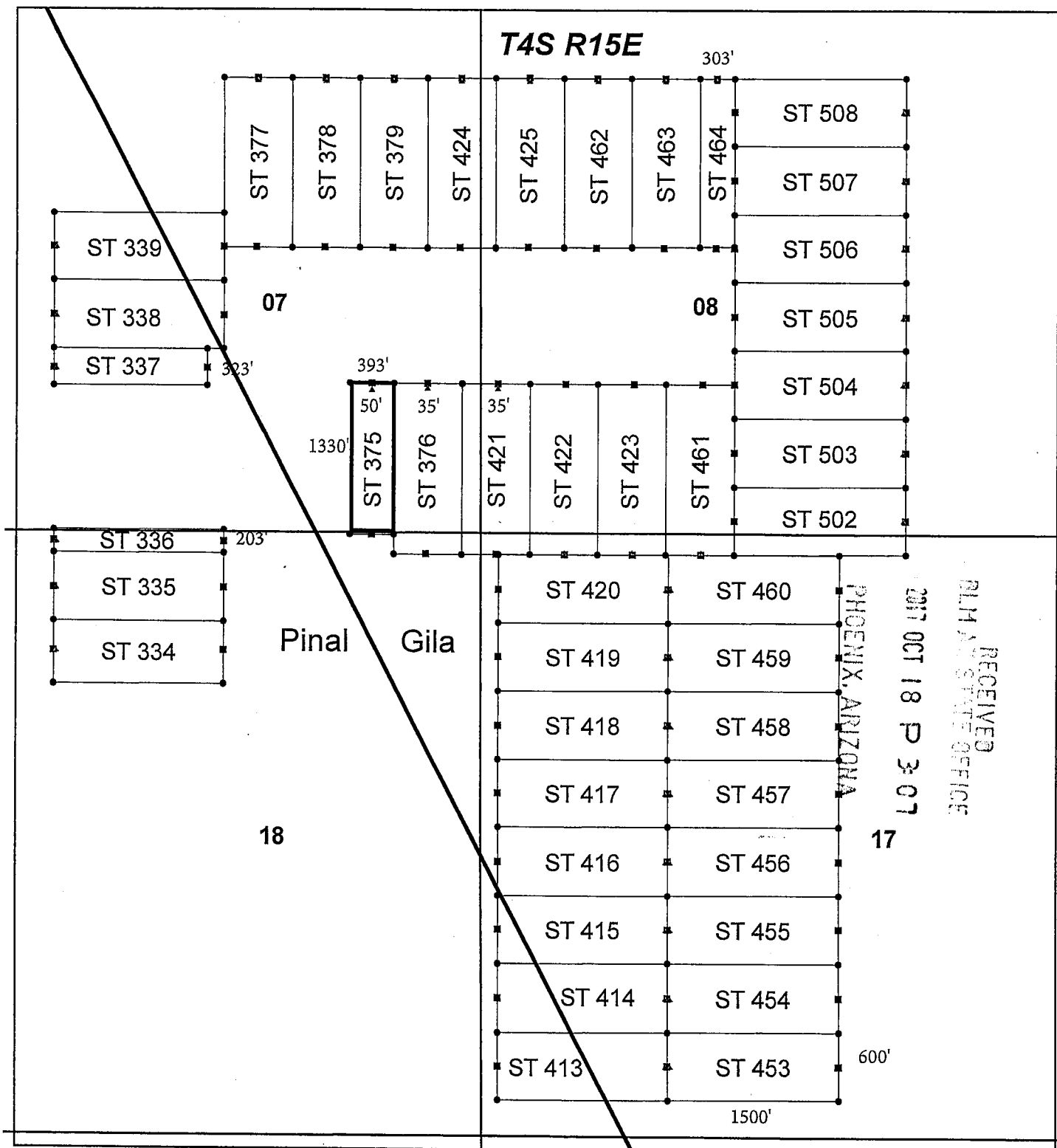
Located, dated and posted on the ground this 17th of September, 2017.

KENNECOTT EXPLORATION COMPANY



By: Erik Best, its Operating Officer

AMC 446049



Steamboat Lode Claim Block, Arizona Map 4

Steamboat - ST Lode Mining Claims
T4S, R15E G&SRM
Gila and Pinal Counties, Arizona
Located September 17-18, 2017



Monuments are 1-1/2" by 1-1/2" by 5' Wood Posts projecting at least four feet above the ground. Location Monuments are set 20' inside the Endline along the center of each claim, and are 1500' long x 600' wide unless otherwise depicted and as detailed in the attached Certificate of Location.


TIE POINT: The location monument of each claim is tied to the Southwest corner of Section 27, Township 3S, Range 15E, G&SRM, Gila County, Arizona, its distance as shown on the attached Certificate of Location. Bearings and distance are grid north.

Any overlaps onto pre-existing claims, private or State Land, are acknowledged as non-locatable, and any such overlap onto said lands is acknowledged as an invalid portion of this claim.

Legend

- ▲ Location Monuments
- End Centers
- Corners
- County line
- Section
- Claim Boundary

1 in = 1,250 feet



Claims Located and Filed By-
Kennecott Exploration Company
4700 Daybreak Parkway
South Jordan, UT 84009

When recorded return to:
Rio Tinto
Attn: Kennecott Exploration Company – Land Dept.
4700 Daybreak Parkway
South Jordan, UT 84009

RECEIVED
CLM ADJ. SERVICE OFFICE
2017 OCT 18 P 3:07
PHOENIX, ARIZONA

ARIZONA NOTICE OF LOCATION
(LODE CLAIM)

NOTICE IS HEREBY GIVEN THAT KENNECOTT EXPLORATION COMPANY, whose mailing address is 4700 Daybreak Parkway, South Jordan, Utah 84009 by its undersigned officer, makes this location of the ST 376 Lode Mining Claim, in Gila County, Arizona.

The general course of the claim is from the North to South, and said claim is within the:

<u>Quarter</u>	<u>Section</u>	<u>Township</u>	<u>Range</u>
SE	7	T4S	R15E
NE	18	T4S	R15E

Gila County, Arizona, G&SRM.

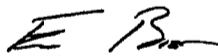
This claim is 1500 feet in length and 600 feet in width. This Notice of Location is posted on the centerline of the claim. The claim runs from the location monument on which this notice is posted 35 feet in a Northerly direction to the North end line, and 1465 feet in a Southerly direction to the South end line. The claim boundaries are marked by six monuments, one at each corner and one at the center of each endline. The location monument on which this notice is posted is situated within Section 7, T4S, R15E, Gila County, Arizona, G&SRM, and is approximately 11138 feet West and 14552 feet South from the SW corner of Section 27, T3S, R15E, Gila County, Arizona, G&SRM. Any overlaps onto pre-existing claims, private or State Land are acknowledged as pre-existing rights and that portion of said overlap is acknowledged as invalid.

The undersigned claims the ground as depicted on the map that is attached to a copy of this Notice of Location filed in the office of the Recorder, Gila County, Arizona.

The claim has been monumented in accordance with State and Federal law. Corner, end centers and location monuments are posts, 1-1/2" x 1-1/2" x 5' projecting at least 4' above the ground.

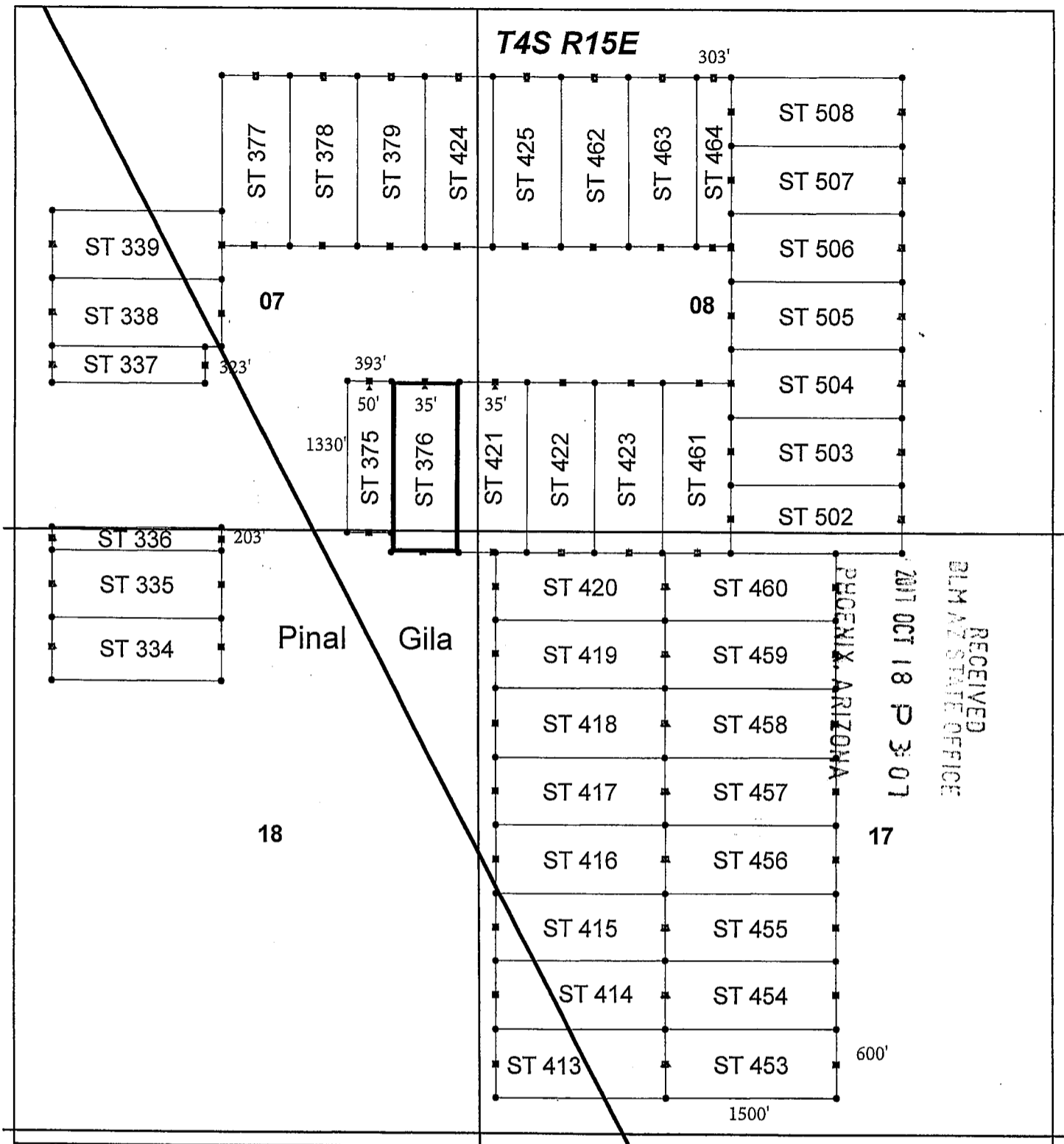
Located, dated and posted on the ground this 17th of September, 2017.

KENNECOTT EXPLORATION COMPANY



By: Erik Best, its Operating Officer

AMC 446050



Steamboat Lode Claim Block, Arizona Map 4

Steamboat - ST Lode Mining Claims
 T4S, R15E G&SRM
 Gila and Pinal Counties, Arizona
 Located September 17-18, 2017



Monuments are 1-1/2" by 1-1/2" by 5' Wood Posts projecting at least four feet above the ground. Location Monuments are set 20' inside the Endline along the center of each claim, and are 1500' long x 600' wide unless otherwise depicted and as detailed in the attached Certificate of Location.


TIE POINT: The location monument of each claim is tied to the Southwest corner of Section 27, Township 3S, Range 15E, G&SRM, Gila County, Arizona, its distance as shown on the attached Certificate of Location. Bearings and distance are grid north.

Any overlaps onto pre-existing claims, private or State Land, are acknowledged as non-locatable, and any such overlap onto said lands is acknowledged as an invalid portion of this claim.

Legend

- Location Monuments
- End Centers
- Corners
- County line
- Section
- Claim Boundary

1 in = 1,250 feet



Claims Located and Filed By:
 Kennecott Exploration Company
 4700 Daybreak Parkway
 South Jordan, UT 84009

When recorded return to:
Rio Tinto
Attn: Kennecott Exploration Company – Land Dept.
4700 Daybreak Parkway
South Jordan, UT 84009

RECEIVED
BLM AZ STATE OFFICE
2017 OCT 18 P 3:07
PHOENIX, ARIZONA

ARIZONA NOTICE OF LOCATION
(LODE CLAIM)

NOTICE IS HEREBY GIVEN THAT KENNECOTT EXPLORATION COMPANY, whose mailing address is 4700 Daybreak Parkway, South Jordan, Utah 84009 by its undersigned officer, makes this location of the ST 377 Lode Mining Claim, in Gila County, Arizona.

The general course of the claim is from the North to South, and said claim is within the:

<u>Quarter</u>	<u>Section</u>	<u>Township</u>	<u>Range</u>
NE	7	T4S	R15E
Gila County, Arizona, G&SRM.			

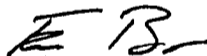
This claim is 1500 feet in length and 600 feet in width. This Notice of Location is posted on the centerline of the claim. The claim runs from the location monument on which this notice is posted 20 feet in a Northerly direction to the North end line, and 1480 feet in a Southerly direction to the South end line. The claim boundaries are marked by six monuments, one at each corner and one at the center of each endline. The location monument on which this notice is posted is situated within Section 7, T4S, R15E, Gila County, Arizona, G&SRM, and is approximately 12640 feet West and 11847 feet South from the SW corner of Section 27, T3S, R15E, Gila County, Arizona, G&SRM. Any overlaps onto pre-existing claims, private or State Land are acknowledged as pre-existing rights and that portion of said overlap is acknowledged as invalid.

The undersigned claims the ground as depicted on the map that is attached to a copy of this Notice of Location filed in the office of the Recorder, Gila County, Arizona.

The claim has been monumented in accordance with State and Federal law. Corner, end centers and location monuments are posts, 1-1/2" x 1-1/2" x 5' projecting at least 4' above the ground.

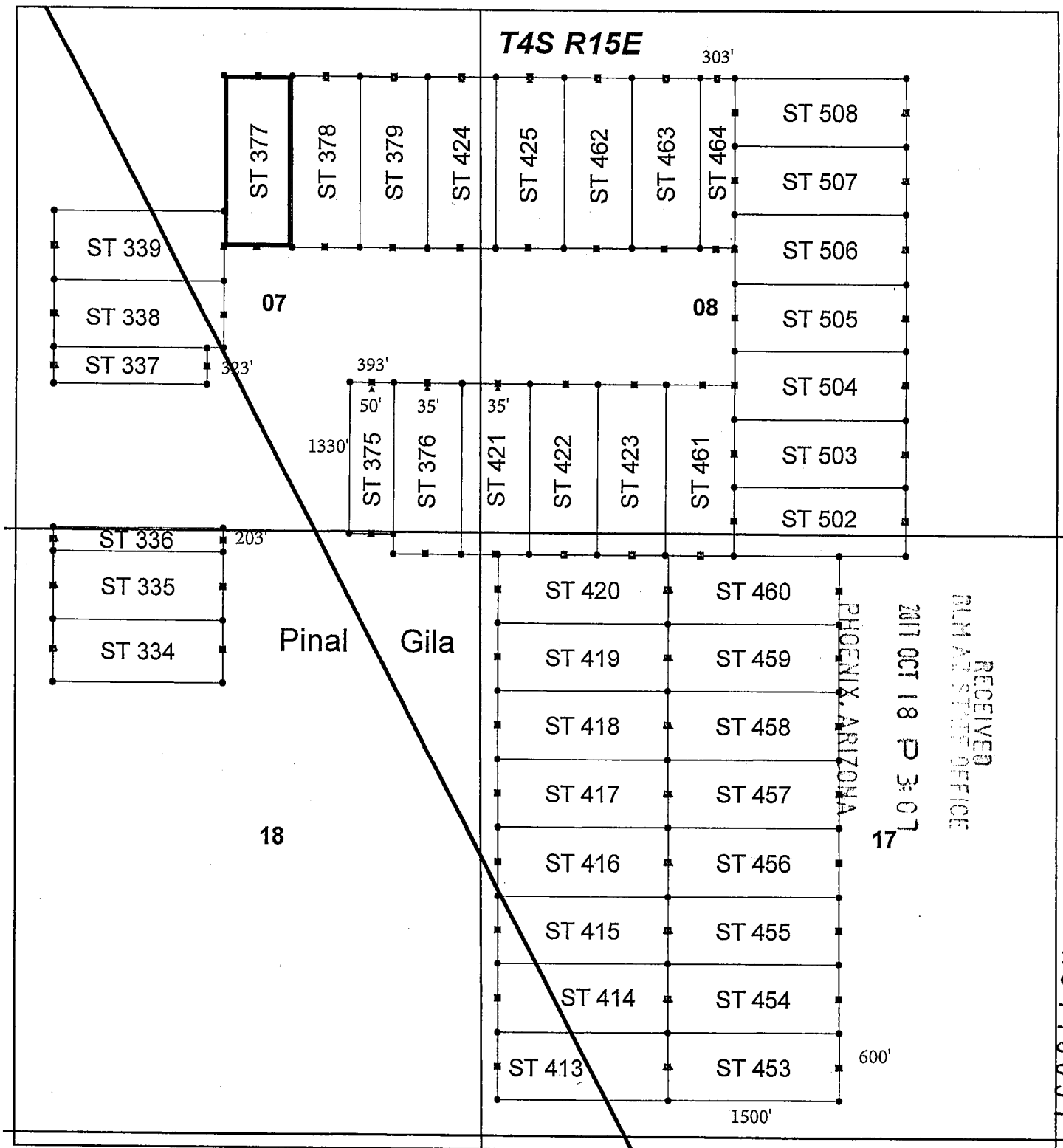
Located, dated and posted on the ground this 17th of September, 2017.

KENNECOTT EXPLORATION COMPANY



By: Erik Best, its Operating Officer

AMC446051



RECEIVED
BLM AT STATE OFFICE

2017 OCT 18 P 3:07

PHOENIX, ARIZONA

ANCL46051

Steamboat Lode Claim Block, Arizona Map 4

Steamboat - ST Lode Mining Claims
T4S, R15E G&SRM
Gila and Pinal Counties, Arizona
Located September 17-18, 2017



Monuments are 1-1/2" by 1-1/2" by 5' Wood Posts projecting at least four feet above the ground. Location Monuments are set 20' inside the Endline along the center of each claim, and are 1500' long x 600' wide unless otherwise depicted and as detailed in the attached Certificate of Location.

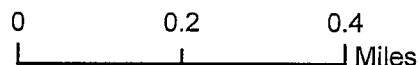
TIE POINT: The location monument of each claim is tied to the Southwest corner of Section 27, Township 3S, Range 15E, G&SRM, Gila County, Arizona, its distance as shown on the attached Certificate of Location. Bearings and distance are grid north.

Any overlaps onto pre-existing claims, private or State Land, are acknowledged as non-locatable, and any such overlap onto said lands is acknowledged as an invalid portion of this claim.

Legend

- ▲ Location Monuments
- End Centers
- Corners
- County line
- Section
- Claim Boundary

1 in = 1,250 feet



Claims Located and Filed By:
Kennecott Exploration Company
4700 Daybreak Parkway
South Jordan, UT 84009

When recorded return to:
Rio Tinto
Attn: Kennecott Exploration Company – Land Dept.
4700 Daybreak Parkway
South Jordan, UT 84009

RECEIVED
DLM A. STAFF OFFICE
2017 OCT 18 P 3:07
PHOENIX, ARIZONA

ARIZONA NOTICE OF LOCATION
(LODE CLAIM)

NOTICE IS HEREBY GIVEN THAT KENNECOTT EXPLORATION COMPANY, whose mailing address is 4700 Daybreak Parkway, South Jordan, Utah 84009 by its undersigned officer, makes this location of the ST 378 Lode Mining Claim, in Gila County, Arizona.

The general course of the claim is from the North to South, and said claim is within the:

<u>Quarter</u>	<u>Section</u>	<u>Township</u>	<u>Range</u>
NE	7	T4S	R15E

Gila County, Arizona, G&SRM.

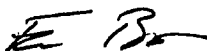
This claim is 1500 feet in length and 600 feet in width. This Notice of Location is posted on the centerline of the claim. The claim runs from the location monument on which this notice is posted 20 feet in a Northerly direction to the North end line, and 1480 feet in a Southerly direction to the South end line. The claim boundaries are marked by six monuments, one at each corner and one at the center of each endline. The location monument on which this notice is posted is situated within Section 7, T4S, R15E, Gila County, Arizona, G&SRM, and is approximately 12041 feet West and 11847 feet South from the SW corner of Section 27, T3S, R15E, Gila County, Arizona, G&SRM. Any overlaps onto pre-existing claims, private or State Land are acknowledged as pre-existing rights and that portion of said overlap is acknowledged as invalid.

The undersigned claims the ground as depicted on the map that is attached to a copy of this Notice of Location filed in the office of the Recorder, Gila County, Arizona.

The claim has been monumented in accordance with State and Federal law. Corner, end centers and location monuments are posts, 1-1/2" x 1-1/2" x 5' projecting at least 4' above the ground.

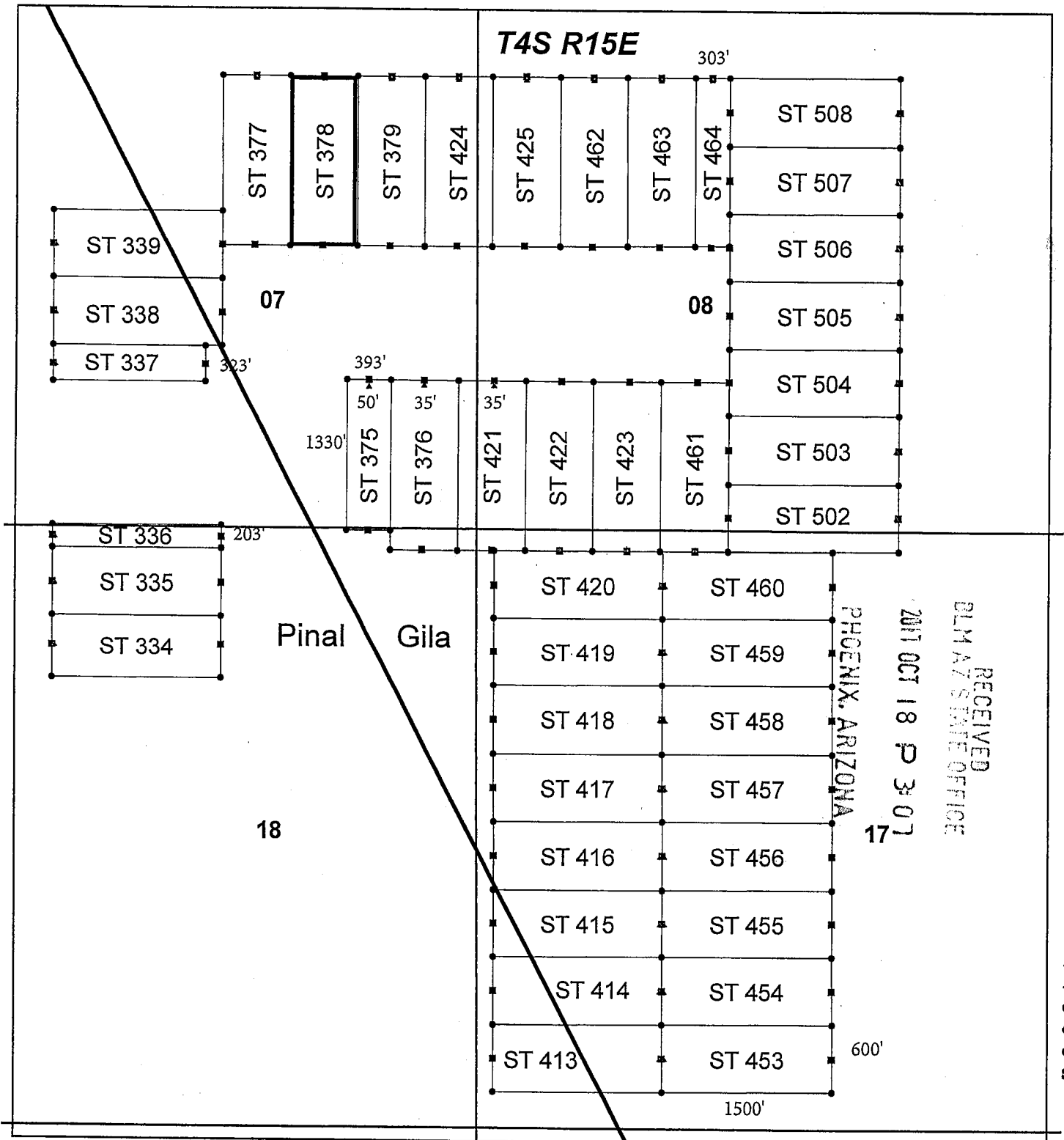
Located, dated and posted on the ground this 17th of September, 2017.

KENNECOTT EXPLORATION COMPANY



By: Erik Best, its Operating Officer

AMC 446052



Steamboat Lode Claim Block, Arizona Map 4

Steamboat - ST Lode Mining Claims
 T4S, R15E G&SRM
 Gila and Pinal Counties, Arizona
 Located September 17-18, 2017



Monuments are 1-1/2" by 1-1/2" by 5' Wood Posts projecting at least four feet above the ground. Location Monuments are set 20' inside the Endline along the center of each claim, and are 1500' long x 600' wide unless otherwise depicted and as detailed in the attached Certificate of Location.


TIE POINT: The location monument of each claim is tied to the Southwest corner of Section 27, Township 3S, Range 15E, G&SRM, Gila County, Arizona, its distance as shown on the attached Certificate of Location. Bearings and distance are grid north.

Any overlaps onto pre-existing claims, private or State Land, are acknowledged as non-locatable, and any such overlap onto said lands is acknowledged as an invalid portion of this claim.

Legend

- ▲ Location Monuments
- End Centers
- Corners
- County line
- Section
- Claim Boundary

1 in = 1,250 feet



Claims Located and Filed By-
 Kennecott Exploration Company
 4700 Daybreak Parkway
 South Jordan, UT 84009

When recorded return to:
Rio Tinto
Attn: Kennecott Exploration Company – Land Dept.
4700 Daybreak Parkway
South Jordan, UT 84009

RECEIVED
BLM AZ STATE OFFICE
2017 OCT 18 P 3:07
PHOENIX, ARIZONA

ARIZONA NOTICE OF LOCATION
(LODE CLAIM)

NOTICE IS HEREBY GIVEN THAT KENNECOTT EXPLORATION COMPANY, whose mailing address is 4700 Daybreak Parkway, South Jordan, Utah 84009 by its undersigned officer, makes this location of the ST 379 Lode Mining Claim, in Gila County, Arizona.

The general course of the claim is from the North to South, and said claim is within the:

<u>Quarter</u>	<u>Section</u>	<u>Township</u>	<u>Range</u>
NE	7	T4S	R15E

Gila County, Arizona, G&SRM.

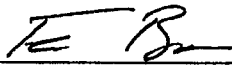
This claim is 1500 feet in length and 600 feet in width. This Notice of Location is posted on the centerline of the claim. The claim runs from the location monument on which this notice is posted 20 feet in a Northerly direction to the North end line, and 1480 feet in a Southerly direction to the South end line. The claim boundaries are marked by six monuments, one at each corner and one at the center of each endline. The location monument on which this notice is posted is situated within Section 7, T4S, R15E, Gila County, Arizona, G&SRM, and is approximately 11443 feet West and 11846 feet South from the SW corner of Section 27, T3S, R15E, Gila County, Arizona, G&SRM. Any overlaps onto pre-existing claims, private or State Land are acknowledged as pre-existing rights and that portion of said overlap is acknowledged as invalid.

The undersigned claims the ground as depicted on the map that is attached to a copy of this Notice of Location filed in the office of the Recorder, Gila County, Arizona.

The claim has been monumented in accordance with State and Federal law. Corner, end centers and location monuments are posts, 1-1/2" x 1-1/2" x 5' projecting at least 4' above the ground.

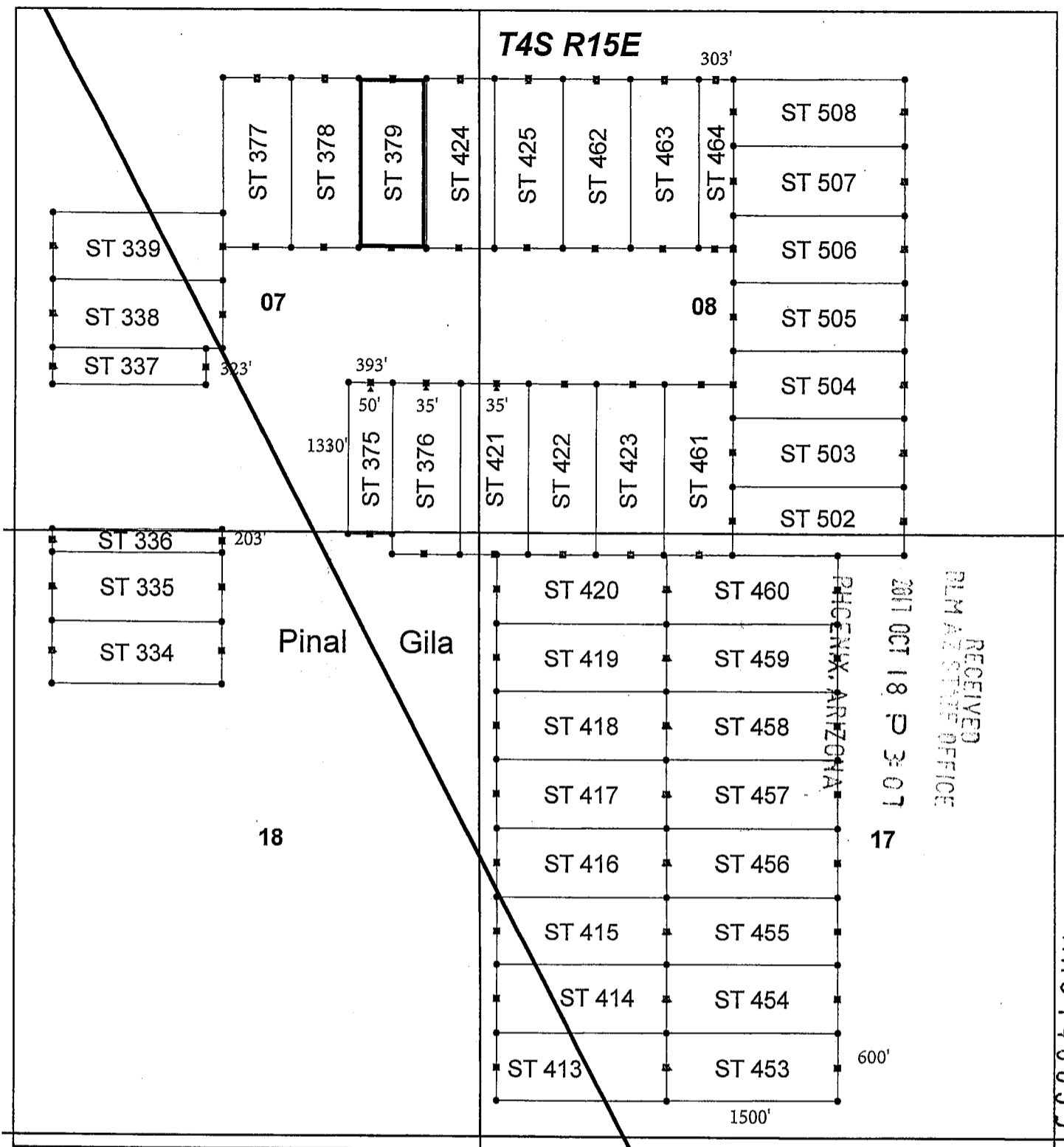
Located, dated and posted on the ground this 17th of September, 2017.

KENNECOTT EXPLORATION COMPANY



By: Erik Best, its Operating Officer

AMC446053



Steamboat Lode Claim Block, Arizona Map 4

Steamboat - ST Lode Mining Claims
 T4S, R15E G&SRM
 Gila and Pinal Counties, Arizona
 Located September 17-18, 2017



Monuments are 1-1/2" by 1-1/2" by 5' Wood Posts projecting at least four feet above the ground. Location Monuments are set 20' inside the Endline along the center of each claim, and are 1500' long x 600' wide unless otherwise depicted and as detailed in the attached Certificate of Location.

TIE POINT: The location monument of each claim is tied to the Southwest corner of Section 27, Township 3S, Range 15E, G&SRM, Gila County, Arizona, its distance as shown on the attached Certificate of Location. Bearings and distance are grid north.

Any overlaps onto pre-existing claims, private or State Land, are acknowledged as non-locatable, and any such overlap onto said lands is acknowledged as an invalid portion of this claim.

Legend

- ▲ Location Monuments
- End Centers
- Corners
- County line
- Section
- Claim Boundary

1 in = 1,250 feet



Claims Located and Filed By-
 Kennecott Exploration Company
 4700 Daybreak Parkway
 South Jordan, UT 84009

When recorded return to:
Rio Tinto
Attn: Kennecott Exploration Company – Land Dept.
4700 Daybreak Parkway
South Jordan, UT 84009

RECEIVED
BLM & FORECAST OFFICE
2017 OCT 18 P 3:08
PHOENIX, ARIZONA

ARIZONA NOTICE OF LOCATION
(LODE CLAIM)

NOTICE IS HEREBY GIVEN THAT KENNECOTT EXPLORATION COMPANY, whose mailing address is 4700 Daybreak Parkway, South Jordan, Utah 84009 by its undersigned officer, makes this location of the ST 413 Lode Mining Claim, in Pinal and Gila Counties, Arizona.

The general course of the claim is from the East to West, and said claim is within the:

<u>Quarter</u>	<u>Section</u>	<u>Township</u>	<u>Range</u>
SW	17	T4S	R15E
Pinal and Gila Counties, Arizona, G&SRM.			


This claim is 1500 feet in length and 600 feet in width. This Notice of Location is posted on the centerline of the claim. The claim runs from the location monument on which this notice is posted 20 feet in an Easterly direction to the East end line, and 1480 feet in a Westerly direction to the West end line. The claim boundaries are marked by six monuments, one at each corner and one at the center of each endline. The location monument on which this notice is posted is situated within Section 17, T4S, R15E, Gila County, Arizona, G&SRM, and is approximately 9022 feet West and 20499 feet South from the SW corner of Section 27, T3S, R15E, Gila County, Arizona, G&SRM. Any overlaps onto pre-existing claims, private or State Land are acknowledged as pre-existing rights and that portion of said overlap is acknowledged as invalid.

The undersigned claims the ground as depicted on the map that is attached to a copy of this Notice of Location filed in the office of the Recorder, Pinal and Gila Counties, Arizona.

The claim has been monumented in accordance with State and Federal law. Corner, end centers and location monuments are posts, 1-1/2" x 1-1/2" x 5' projecting at least 4' above the ground.

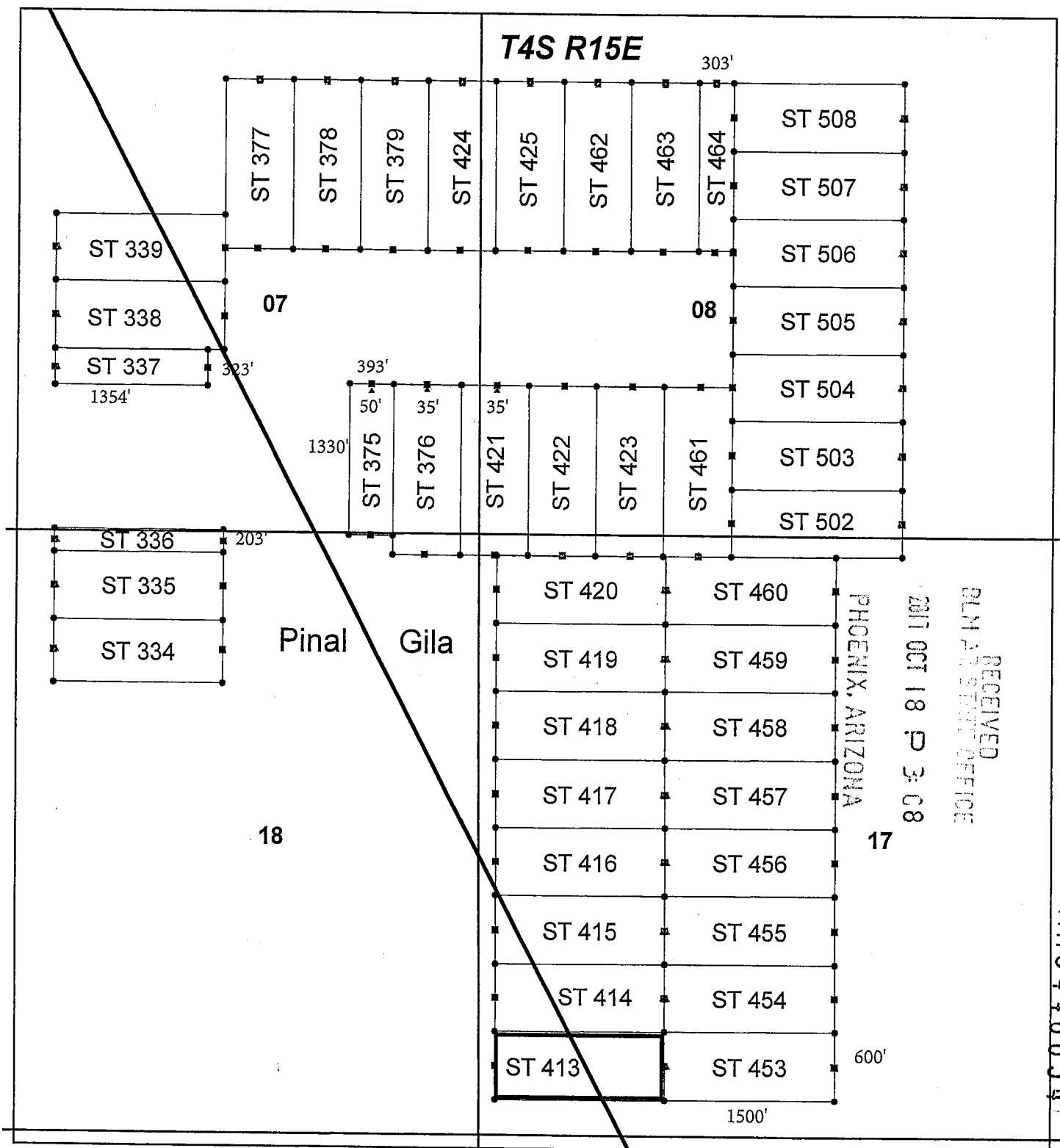
Located, dated and posted on the ground this 18th of September, 2017.

KENNECOTT EXPLORATION COMPANY



By: Erik Best, its Operating Officer

AMC446054



Steamboat Lode Claim Block, Arizona Map 4

Steamboat - ST Lode Mining Claims
 T4S, R15E G&SRM
 Gila and Pinal Counties, Arizona
 Located September 17-18, 2017



Monuments are 1-1/2" by 1-1/2" by 5' Wood Posts projecting at least four feet above the ground. Location Monuments are set 20' inside the Endline along the center of each claim, and are 1500' long x 600' wide unless otherwise depicted and as detailed in the attached Certificate of Location.


TIE POINT: The location monument of each claim is tied to the Southwest corner of Section 27, Township 3S, Range 15E, G&SRM, Gila County, Arizona, its distance as shown on the attached Certificate of Location. Bearings and distance are grid north.

Any overlaps onto pre-existing claims, private or State Land, are acknowledged as non-locatable, and any such overlap onto said lands is acknowledged as an invalid portion of this claim.

Legend

- Location Monuments
- End Centers
- Corners
- County line
- Section
- Claim Boundary

1 in = 1,250 feet



Claims Located and Filed By-
 Kennecott Exploration Company
 4700 Daybreak Parkway
 South Jordan, UT 84009

When recorded return to:
Rio Tinto
Attn: Kennecott Exploration Company – Land Dept.
4700 Daybreak Parkway
South Jordan, UT 84009

RECEIVED
BLM AREA OFFICE
2017 OCT 18 P 3:08
PHOENIX, ARIZONA

ARIZONA NOTICE OF LOCATION
(LODE CLAIM)

NOTICE IS HEREBY GIVEN THAT KENNECOTT EXPLORATION COMPANY, whose mailing address is 4700 Daybreak Parkway, South Jordan, Utah 84009 by its undersigned officer, makes this location of the ST 414 Lode Mining Claim, in Pinal and Gila Counties, Arizona.

The general course of the claim is from the East to West, and said claim is within the:

<u>Quarter</u>	<u>Section</u>	<u>Township</u>	<u>Range</u>
SW	17	T4S	R15E

Pinal and Gila Counties, Arizona, G&SRM.


This claim is 1500 feet in length and 600 feet in width. This Notice of Location is posted on the centerline of the claim. The claim runs from the location monument on which this notice is posted 20 feet in an Easterly direction to the East end line, and 1480 feet in a Westerly direction to the West end line. The claim boundaries are marked by six monuments, one at each corner and one at the center of each endline. The location monument on which this notice is posted is situated within Section 17, T4S, R15E, Gila County, Arizona, G&SRM, and is approximately 9023 feet West and 19901 feet South from the SW corner of Section 27, T3S, R15E, Gila County, Arizona, G&SRM. Any overlaps onto pre-existing claims, private or State Land are acknowledged as pre-existing rights and that portion of said overlap is acknowledged as invalid.

The undersigned claims the ground as depicted on the map that is attached to a copy of this Notice of Location filed in the office of the Recorder, Pinal and Gila Counties, Arizona.

The claim has been monumented in accordance with State and Federal law. Corner, end centers and location monuments are posts, 1-1/2" x 1-1/2" x 5' projecting at least 4' above the ground.

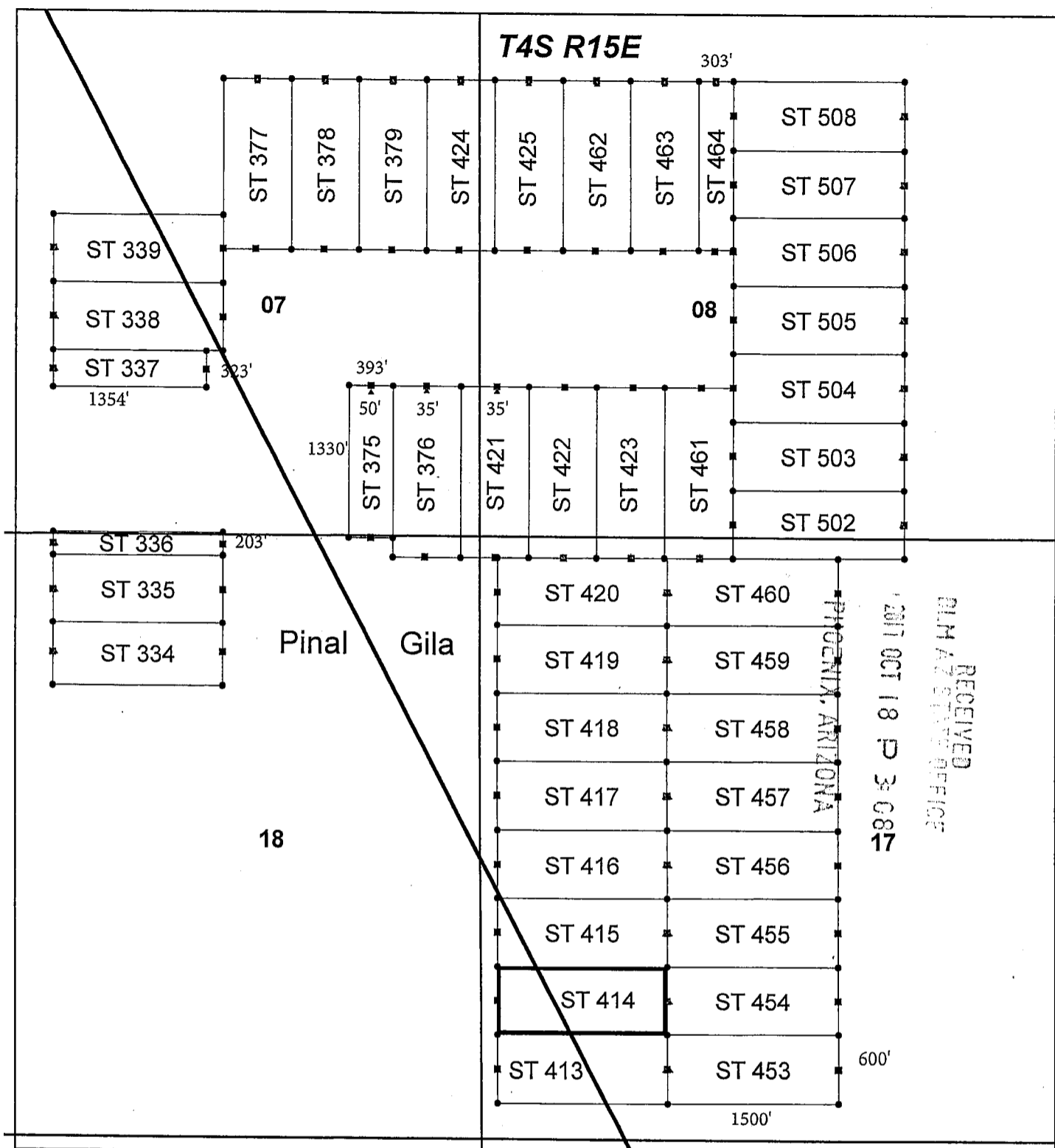
Located, dated and posted on the ground this 18th of September, 2017.

KENNECOTT EXPLORATION COMPANY



By: Erik Best, its Operating Officer

AMC 446055



Steamboat Lode Claim Block, Arizona Map 4

Steamboat - ST Lode Mining Claims
T4S, R15E G&SRM
Gila and Pinal Counties, Arizona
Located September 17-18, 2017



Monuments are 1-1/2" by 1-1/2" by 5' Wood Posts projecting at least four feet above the ground. Location Monuments are set 20' inside the Endline along the center of each claim, and are 1500' long x 600' wide unless otherwise depicted and as detailed in the attached Certificate of Location.


TIE POINT: The location monument of each claim is tied to the Southwest corner of Section 27, Township 3S, Range 15E, G&SRM, Gila County, Arizona, its distance as shown on the attached Certificate of Location. Bearings and distance are grid north.

Any overlaps onto pre-existing claims, private or State Land, are acknowledged as non-locatable, and any such overlap onto said lands is acknowledged as an invalid portion of this claim.

Legend

- ▲ Location Monuments
- End Centers
- Corners
- County line
- Section
- Claim Boundary

1 in = 1,250 feet



Claims Located and Filed By:
Kennecott Exploration Company
4700 Daybreak Parkway
South Jordan, UT 84009

When recorded return to:
Rio Tinto
Attn: Kennecott Exploration Company – Land Dept.
4700 Daybreak Parkway
South Jordan, UT 84009

RECEIVED
PLM RECORDS OFFICE
2017 OCT 18 P 3:08
PHOENIX, ARIZONA

ARIZONA NOTICE OF LOCATION
(LODE CLAIM)

NOTICE IS HEREBY GIVEN THAT KENNECOTT EXPLORATION COMPANY, whose mailing address is 4700 Daybreak Parkway, South Jordan, Utah 84009 by its undersigned officer, makes this location of the ST 415 Lode Mining Claim, in Pinal and Gila Counties, Arizona.

The general course of the claim is from the East to West, and said claim is within the:

<u>Quarter</u>	<u>Section</u>	<u>Township</u>	<u>Range</u>
SW	17	T4S	R15E

Pinal and Gila Counties, Arizona, G&SRM.


This claim is 1500 feet in length and 600 feet in width. This Notice of Location is posted on the centerline of the claim. The claim runs from the location monument on which this notice is posted 20 feet in an Easterly direction to the East end line, and 1480 feet in a Westerly direction to the West end line. The claim boundaries are marked by six monuments, one at each corner and one at the center of each endline. The location monument on which this notice is posted is situated within Section 17, T4S, R15E, Gila County, Arizona, G&SRM, and is approximately 9024 feet West and 19303 feet South from the SW corner of Section 27, T3S, R15E, Gila County, Arizona, G&SRM. Any overlaps onto pre-existing claims, private or State Land are acknowledged as pre-existing rights and that portion of said overlap is acknowledged as invalid.

The undersigned claims the ground as depicted on the map that is attached to a copy of this Notice of Location filed in the office of the Recorder, Pinal and Gila Counties, Arizona.

The claim has been monumented in accordance with State and Federal law. Corner, end centers and location monuments are posts, 1-1/2" x 1-1/2" x 5' projecting at least 4' above the ground.

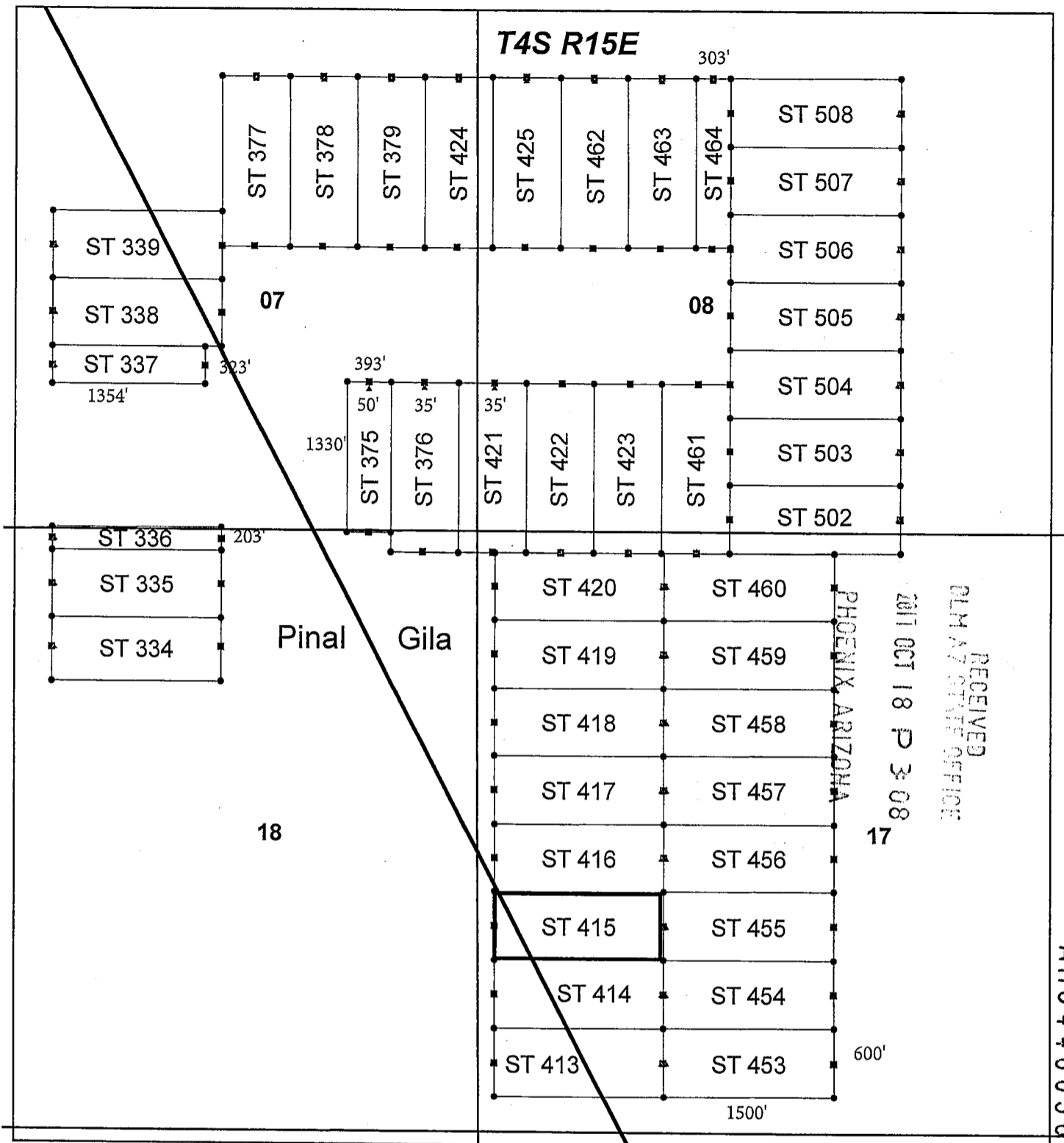
Located, dated and posted on the ground this 18th of September, 2017.

KENNECOTT EXPLORATION COMPANY



By: Erik Best, its Operating Officer

AMC446056



Steamboat Lode Claim Block, Arizona Map 4

Steamboat - ST Lode Mining Claims
 T4S, R15E G&SRM
 Gila and Pinal Counties, Arizona
 Located September 17-18, 2017



Monuments are 1-1/2" by 1-1/2" by 5' Wood Posts projecting at least four feet above the ground. Location Monuments are set 20' inside the Endline along the center of each claim, and are 1500' long x 600' wide unless otherwise depicted and as detailed in the attached Certificate of Location.


TIE POINT: The location monument of each claim is tied to the Southwest corner of Section 27, Township 3S, Range 15E, G&SRM, Gila County, Arizona, its distance as shown on the attached Certificate of Location. Bearings and distance are grid north.

Any overlaps onto pre-existing claims, private or State Land, are acknowledged as non-locatable, and any such overlap onto said lands is acknowledged as an invalid portion of this claim.

Legend

- ▲ Location Monuments
- End Centers
- Corners
- County line
- Section
- Claim Boundary

1 in = 1,250 feet



Claims Located and Filed By:
 Kennecott Exploration Company
 4700 Daybreak Parkway
 South Jordan, UT 84009

When recorded return to:
Rio Tinto
Attn: Kennecott Exploration Company – Land Dept.
4700 Daybreak Parkway
South Jordan, UT 84009

RECEIVED
BLM APT. OFFICE
2017 OCT 18 P 3:08
PHOENIX, ARIZONA

ARIZONA NOTICE OF LOCATION
(LODE CLAIM)

NOTICE IS HEREBY GIVEN THAT KENNECOTT EXPLORATION COMPANY, whose mailing address is 4700 Daybreak Parkway, South Jordan, Utah 84009 by its undersigned officer, makes this location of the ST 416 Lode Mining Claim, in Gila County, Arizona.

The general course of the claim is from the East to West, and said claim is within the:

<u>Quarter</u>	<u>Section</u>	<u>Township</u>	<u>Range</u>
SW	17	T4S	R15E
NW	17	T4S	R15E

Gila County, Arizona, G&SRM.


This claim is 1500 feet in length and 600 feet in width. This Notice of Location is posted on the centerline of the claim. The claim runs from the location monument on which this notice is posted 20 feet in an Easterly direction to the East end line, and 1480 feet in a Westerly direction to the West end line. The claim boundaries are marked by six monuments, one at each corner and one at the center of each endline. The location monument on which this notice is posted is situated within Section 17, T4S, R15E, Gila County, Arizona, G&SRM, and is approximately 9025 feet West and 18705 feet South from the SW corner of Section 27, T3S, R15E, Gila County, Arizona, G&SRM. Any overlaps onto pre-existing claims, private or State Land are acknowledged as pre-existing rights and that portion of said overlap is acknowledged as invalid.

The undersigned claims the ground as depicted on the map that is attached to a copy of this Notice of Location filed in the office of the Recorder, Gila County, Arizona.

The claim has been monumented in accordance with State and Federal law. Corner, end centers and location monuments are posts, 1-1/2" x 1-1/2" x 5' projecting at least 4' above the ground.

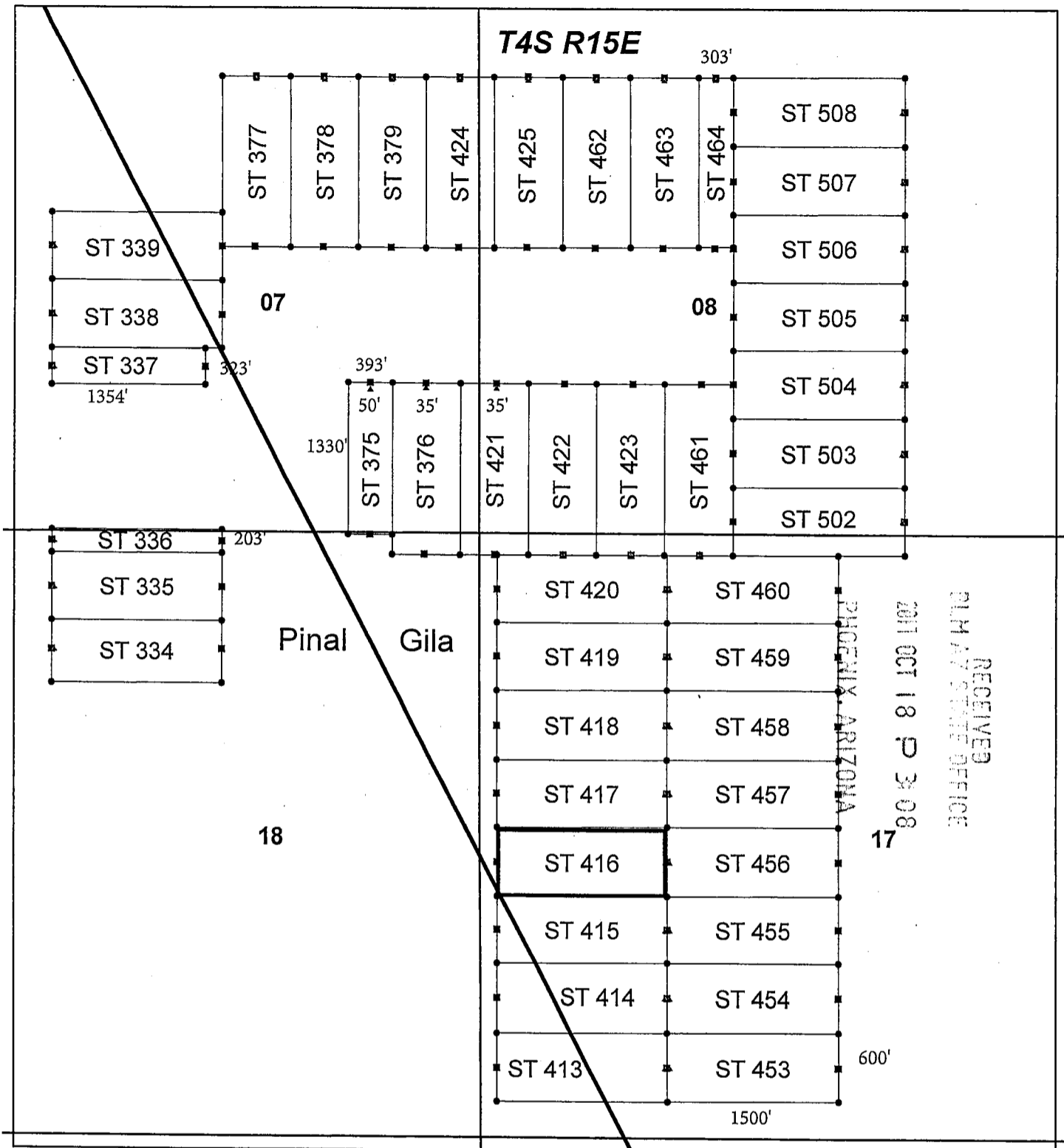
Located, dated and posted on the ground this 18th of September, 2017.

KENNECOTT EXPLORATION COMPANY



By: Erik Best, its Operating Officer

AMC 446057



Steamboat Lode Claim Block, Arizona Map 4

Steamboat - ST Lode Mining Claims
 T4S, R15E G&SRM
 Gila and Pinal Counties, Arizona
 Located September 17-18, 2017



Monuments are 1-1/2" by 1-1/2" by 5' Wood Posts projecting at least four feet above the ground. Location Monuments are set 20' inside the Endline along the center of each claim, and are 1500' long x 600' wide unless otherwise depicted and as detailed in the attached Certificate of Location.


TIE POINT: The location monument of each claim is tied to the Southwest corner of Section 27, Township 3S, Range 15E, G&SRM, Gila County, Arizona, its distance as shown on the attached Certificate of Location. Bearings and distance are grid north.

Any overlaps onto pre-existing claims, private or State Land, are acknowledged as non-locatable, and any such overlap onto said lands is acknowledged as an invalid portion of this claim.

Legend

- ▲ Location Monuments
- End Centers
- Corners
- County line
- Section
- Claim Boundary

1 in = 1,250 feet



Claims Located and Filed By:
 Kennecott Exploration Company
 4700 Daybreak Parkway
 South Jordan, UT 84009

RECEIVED
 PLM AND SURVEY OFFICE

2017 OCT 18 P 3:08

AMC 446057

When recorded return to:
Rio Tinto
Attn: Kennecott Exploration Company – Land Dept.
4700 Daybreak Parkway
South Jordan, UT 84009

RECEIVED
CLERK OF SUPERIOR COURT
2017 OCT 18 P 3:08
PHOENIX, ARIZONA

ARIZONA NOTICE OF LOCATION
(LODE CLAIM)

NOTICE IS HEREBY GIVEN THAT KENNECOTT EXPLORATION COMPANY, whose mailing address is 4700 Daybreak Parkway, South Jordan, Utah 84009 by its undersigned officer, makes this location of the ST 417 Lode Mining Claim, in Gila County, Arizona.

The general course of the claim is from the East to West, and said claim is within the:

<u>Quarter</u>	<u>Section</u>	<u>Township</u>	<u>Range</u>
NW	17	T4S	R15E

Gila County, Arizona, G&SRM.


This claim is 1500 feet in length and 600 feet in width. This Notice of Location is posted on the centerline of the claim. The claim runs from the location monument on which this notice is posted 20 feet in an Easterly direction to the East end line, and 1480 feet in a Westerly direction to the West end line. The claim boundaries are marked by six monuments, one at each corner and one at the center of each endline. The location monument on which this notice is posted is situated within Section 17, T4S, R15E, Gila County, Arizona, G&SRM, and is approximately 9026 feet West and 18107 feet South from the SW corner of Section 27, T3S, R15E, Gila County, Arizona, G&SRM. Any overlaps onto pre-existing claims, private or State Land are acknowledged as pre-existing rights and that portion of said overlap is acknowledged as invalid.

The undersigned claims the ground as depicted on the map that is attached to a copy of this Notice of Location filed in the office of the Recorder, Gila County, Arizona.

The claim has been monumented in accordance with State and Federal law. Corner, end centers and location monuments are posts, 1-1/2" x 1-1/2" x 5' projecting at least 4' above the ground.

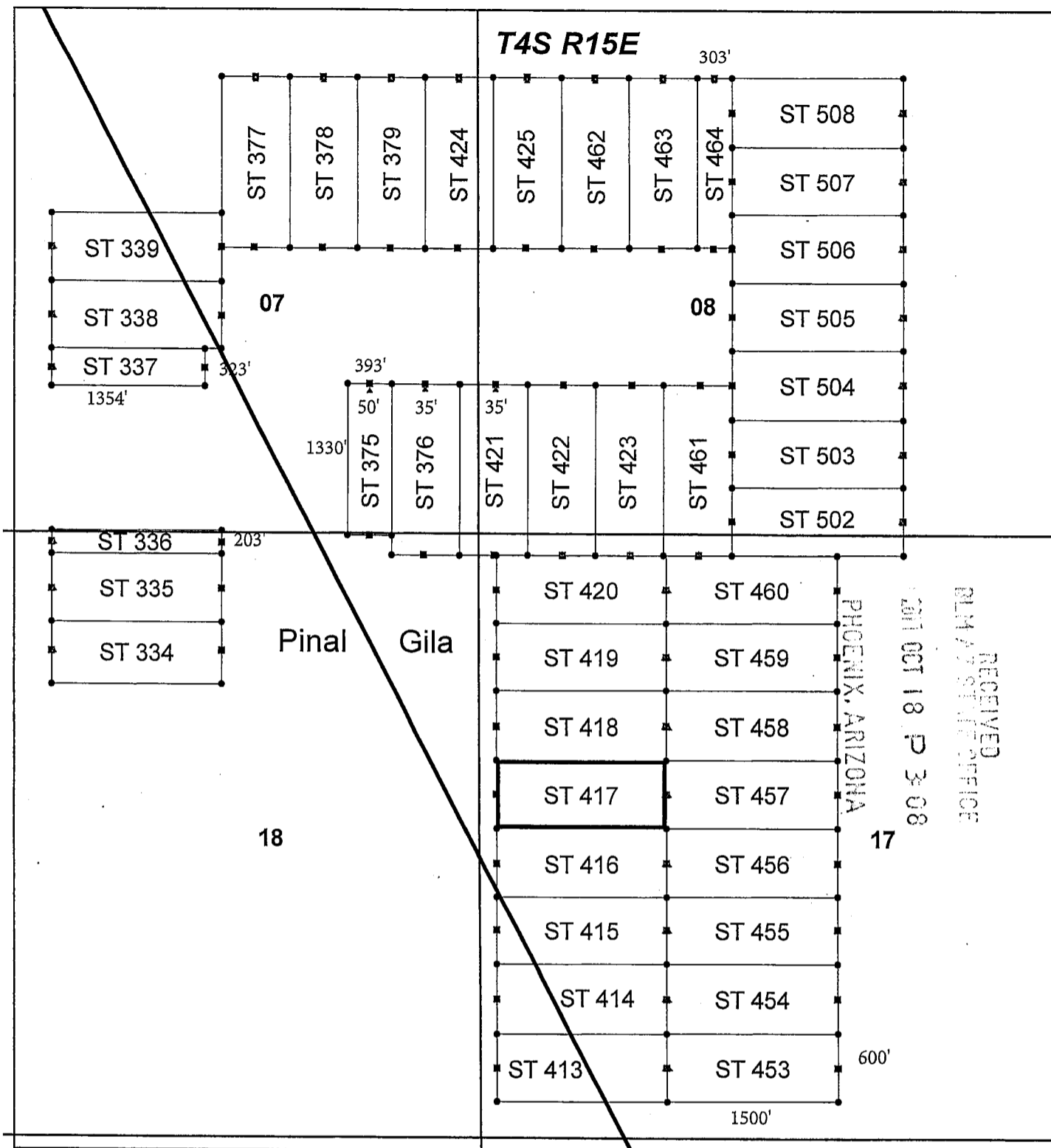
Located, dated and posted on the ground this 18th of September, 2017.

KENNECOTT EXPLORATION COMPANY



By: Erik Best, its Operating Officer

AMC446058



Steamboat Lode Claim Block, Arizona Map 4

Steamboat - ST Lode Mining Claims
 T4S, R15E G&SRM
 Gila and Pinal Counties, Arizona
 Located September 17-18, 2017



Monuments are 1-1/2" by 1-1/2" by 5' Wood Posts projecting at least four feet above the ground. Location Monuments are set 20' inside the Endline along the center of each claim, and are 1500' long x 600' wide unless otherwise depicted and as detailed in the attached Certificate of Location.


TIE POINT: The location monument of each claim is tied to the Southwest corner of Section 27, Township 3S, Range 15E, G&SRM, Gila County, Arizona, its distance as shown on the attached Certificate of Location. Bearings and distance are grid north.

Any overlaps onto pre-existing claims, private or State Land, are acknowledged as non-locatable, and any such overlap onto said lands is acknowledged as an invalid portion of this claim.

Legend

- ▲ Location Monuments
- End Centers
- Corners
- County line
- Section
- Claim Boundary

1 in = 1,250 feet



Claims Located and Filed By-
 Kennecott Exploration Company
 4700 Daybreak Parkway
 South Jordan, UT 84009

When recorded return to:
Rio Tinto
Attn: Kennecott Exploration Company – Land Dept.
4700 Daybreak Parkway
South Jordan, UT 84009

RECEIVED
CLM RECORDS OFFICE
2017 OCT 18 P 3:08
PHOENIX, ARIZONA

ARIZONA NOTICE OF LOCATION
(LODE CLAIM)

NOTICE IS HEREBY GIVEN THAT KENNECOTT EXPLORATION COMPANY, whose mailing address is 4700 Daybreak Parkway, South Jordan, Utah 84009 by its undersigned officer, makes this location of the ST 418 Lode Mining Claim, in Gila County, Arizona.

The general course of the claim is from the East to West, and said claim is within the:

<u>Quarter</u>	<u>Section</u>	<u>Township</u>	<u>Range</u>
NW	17	T4S	R15E

Gila County, Arizona, G&SRM.

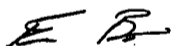
This claim is 1500 feet in length and 600 feet in width. This Notice of Location is posted on the centerline of the claim. The claim runs from the location monument on which this notice is posted 20 feet in an Easterly direction to the East end line, and 1480 feet in a Westerly direction to the West end line. The claim boundaries are marked by six monuments, one at each corner and one at the center of each endline. The location monument on which this notice is posted is situated within Section 17, T4S, R15E, Gila County, Arizona, G&SRM, and is approximately 9027 feet West and 17508 feet South from the SW corner of Section 27, T3S, R15E, Gila County, Arizona, G&SRM. Any overlaps onto pre-existing claims, private or State Land are acknowledged as pre-existing rights and that portion of said overlap is acknowledged as invalid.

The undersigned claims the ground as depicted on the map that is attached to a copy of this Notice of Location filed in the office of the Recorder, Gila County, Arizona.

The claim has been monumented in accordance with State and Federal law. Corner, end centers and location monuments are posts, 1-1/2" x 1-1/2" x 5' projecting at least 4' above the ground.

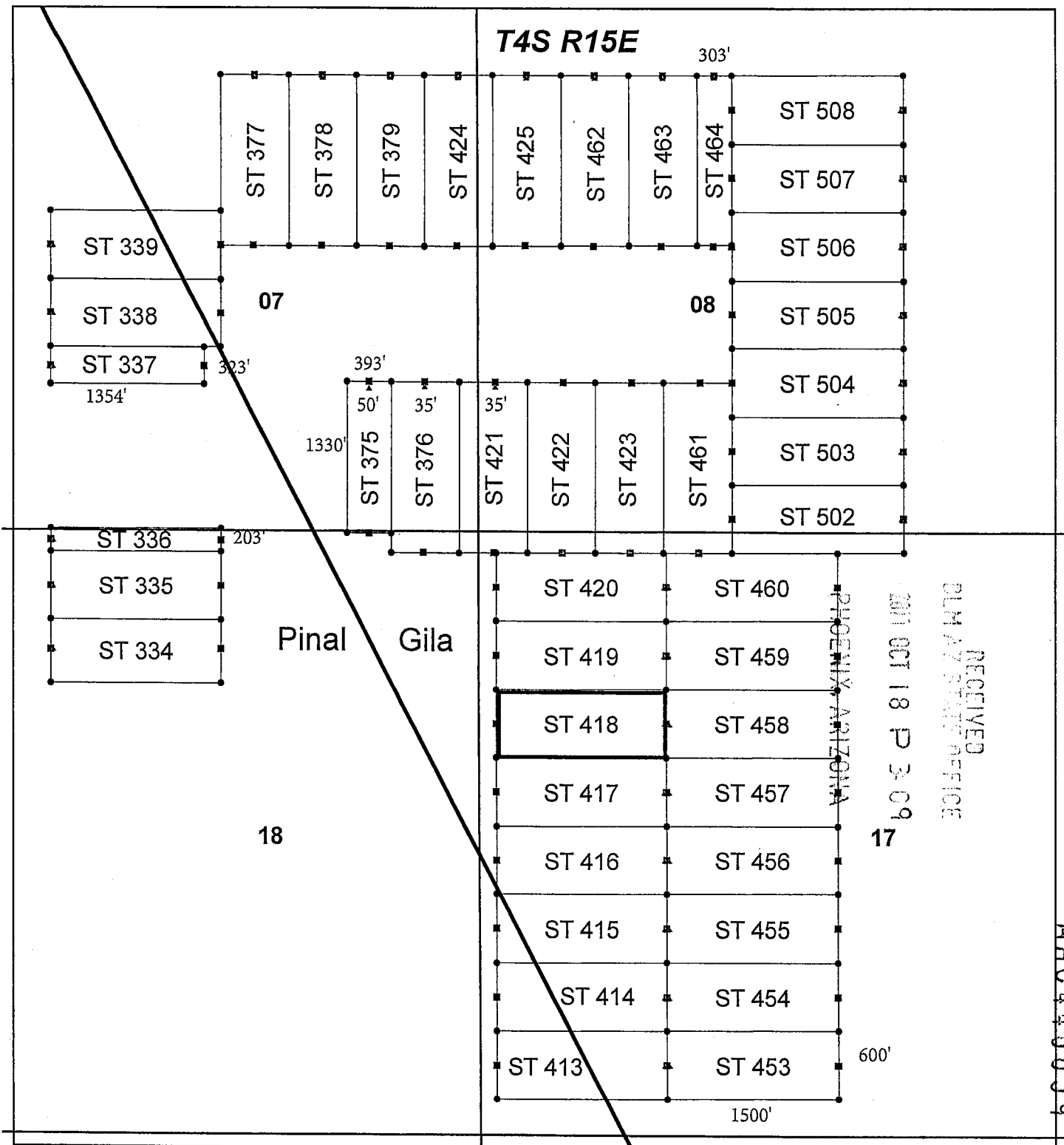
Located, dated and posted on the ground this 18th of September, 2017.

KENNECOTT EXPLORATION COMPANY



By: Erik Best, its Operating Officer

AMC 446059



Steamboat Lode Claim Block, Arizona Map 4

Steamboat - ST Lode Mining Claims
 T4S, R15E G&SRM
 Gila and Pinal Counties, Arizona
 Located September 17-18, 2017



Monuments are 1-1/2" by 1-1/2" by 5' Wood Posts projecting at least four feet above the ground. Location Monuments are set 20' inside the Endline along the center of each claim, and are 1500' long x 600' wide unless otherwise depicted and as detailed in the attached Certificate of Location.


TIE POINT: The location monument of each claim is tied to the Southwest corner of Section 27, Township 3S, Range 15E, G&SRM, Gila County, Arizona, its distance as shown on the attached Certificate of Location. Bearings and distance are grid north.

Any overlaps onto pre-existing claims, private or State Land, are acknowledged as non-locatable, and any such overlap onto said lands is acknowledged as an invalid portion of this claim.

Legend

- ▲ Location Monuments
- End Centers
- Corners
- County line
- Section
- Claim Boundary

1 in = 1,250 feet



Claims Located and Filed By:
 Kennecott Exploration Company
 4700 Daybreak Parkway
 South Jordan, UT 84009

When recorded return to:
Rio Tinto
Attn: Kennecott Exploration Company – Land Dept.
4700 Daybreak Parkway
South Jordan, UT 84009

RECEIVED
CLERK'S OFFICE
OCT 18 P 3:09
PHOENIX, ARIZONA

ARIZONA NOTICE OF LOCATION
(LODE CLAIM)

NOTICE IS HEREBY GIVEN THAT KENNECOTT EXPLORATION COMPANY, whose mailing address is 4700 Daybreak Parkway, South Jordan, Utah 84009 by its undersigned officer, makes this location of the ST 419 Lode Mining Claim, in Gila County, Arizona.

The general course of the claim is from the East to West, and said claim is within the:

<u>Quarter</u>	<u>Section</u>	<u>Township</u>	<u>Range</u>
NW	17	T4S	R15E

Gila County, Arizona, G&SRM.

This claim is 1500 feet in length and 600 feet in width. This Notice of Location is posted on the centerline of the claim. The claim runs from the location monument on which this notice is posted 20 feet in an Easterly direction to the East end line, and 1480 feet in a Westerly direction to the West end line. The claim boundaries are marked by six monuments, one at each corner and one at the center of each endline. The location monument on which this notice is posted is situated within Section 17, T4S, R15E, Gila County, Arizona, G&SRM, and is approximately 9028 feet West and 16910 feet South from the SW corner of Section 27, T3S, R15E, Gila County, Arizona, G&SRM. Any overlaps onto pre-existing claims, private or State Land are acknowledged as pre-existing rights and that portion of said overlap is acknowledged as invalid.

The undersigned claims the ground as depicted on the map that is attached to a copy of this Notice of Location filed in the office of the Recorder, Gila County, Arizona.

The claim has been monumented in accordance with State and Federal law. Corner, end centers and location monuments are posts, 1-1/2" x 1-1/2" x 5' projecting at least 4' above the ground.

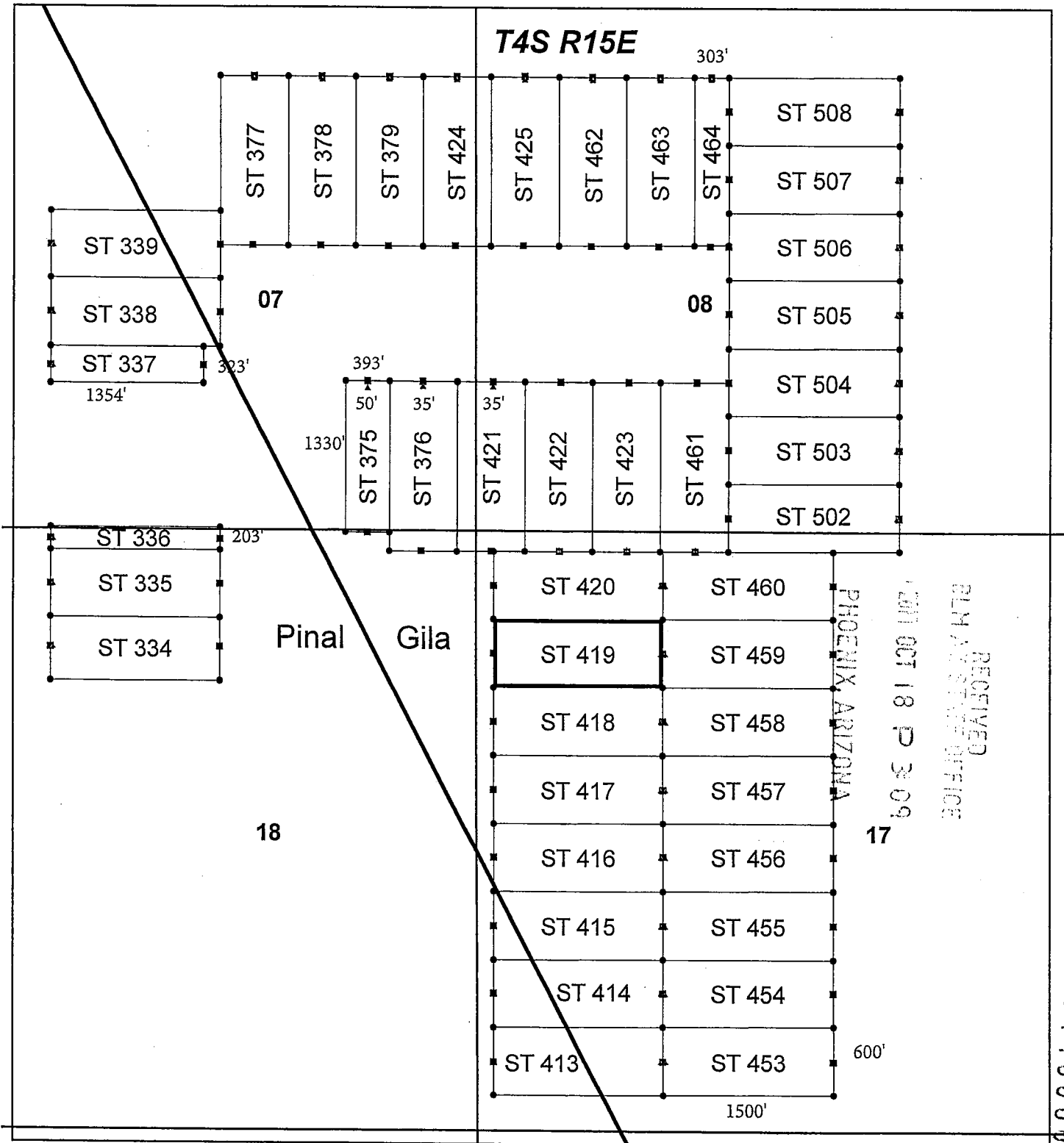
Located, dated and posted on the ground this 18th of September, 2017.

KENNECOTT EXPLORATION COMPANY



By: Erik Best, its Operating Officer

AMC 446060



Steamboat Lode Claim Block, Arizona Map 4

Steamboat - ST Lode Mining Claims
T4S, R15E G&SRM
Gila and Pinal Counties, Arizona
Located September 17-18, 2017



Monuments are 1-1/2" by 1-1/2" by 5' Wood Posts projecting at least four feet above the ground. Location Monuments are set 20' inside the Endline along the center of each claim, and are 1500' long x 600' wide unless otherwise depicted and as detailed in the attached Certificate of Location.

TIE POINT: The location monument of each claim is tied to the Southwest corner of Section 27, Township 3S, Range 15E, G&SRM, Gila County, Arizona, its distance as shown on the attached Certificate of Location. Bearings and distance are grid north.

Any overlaps onto pre-existing claims, private or State Land, are acknowledged as non-locatable, and any such overlap onto said lands is acknowledged as an invalid portion of this claim.

Legend

- ▲ Location Monuments
- End Centers
- Corners
- County line
- Section
- Claim Boundary

1 in = 1,250 feet

0 0.2 0.4
Miles

Claims Located and Filed By-
Kennecott Exploration Company
4700 Daybreak Parkway
South Jordan, UT 84009

When recorded return to:
Rio Tinto
Attn: Kennecott Exploration Company – Land Dept.
4700 Daybreak Parkway
South Jordan, UT 84009

RECEIVED
CLM & REGISTERED OFFICE
2017 OCT 18 P 3:09
PHOENIX, ARIZONA

ARIZONA NOTICE OF LOCATION
(LODE CLAIM)

NOTICE IS HEREBY GIVEN THAT KENNECOTT EXPLORATION COMPANY, whose mailing address is 4700 Daybreak Parkway, South Jordan, Utah 84009 by its undersigned officer, makes this location of the ST 420 Lode Mining Claim, in Gila County, Arizona.

The general course of the claim is from the East to West, and said claim is within the:

<u>Quarter</u>	<u>Section</u>	<u>Township</u>	<u>Range</u>
NW	17	T4S	R15E

Gila County, Arizona, G&SRM.

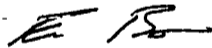
This claim is 1500 feet in length and 600 feet in width. This Notice of Location is posted on the centerline of the claim. The claim runs from the location monument on which this notice is posted 20 feet in an Easterly direction to the East end line, and 1480 feet in a Westerly direction to the West end line. The claim boundaries are marked by six monuments, one at each corner and one at the center of each endline. The location monument on which this notice is posted is situated within Section 17, T4S, R15E, Gila County, Arizona, G&SRM, and is approximately 9029 feet West and 16312 feet South from the SW corner of Section 27, T3S, R15E, Gila County, Arizona, G&SRM. Any overlaps onto pre-existing claims, private or State Land are acknowledged as pre-existing rights and that portion of said overlap is acknowledged as invalid.

The undersigned claims the ground as depicted on the map that is attached to a copy of this Notice of Location filed in the office of the Recorder, Gila County, Arizona.

The claim has been monumented in accordance with State and Federal law. Corner, end centers and location monuments are posts, 1-1/2" x 1-1/2" x 5' projecting at least 4' above the ground.

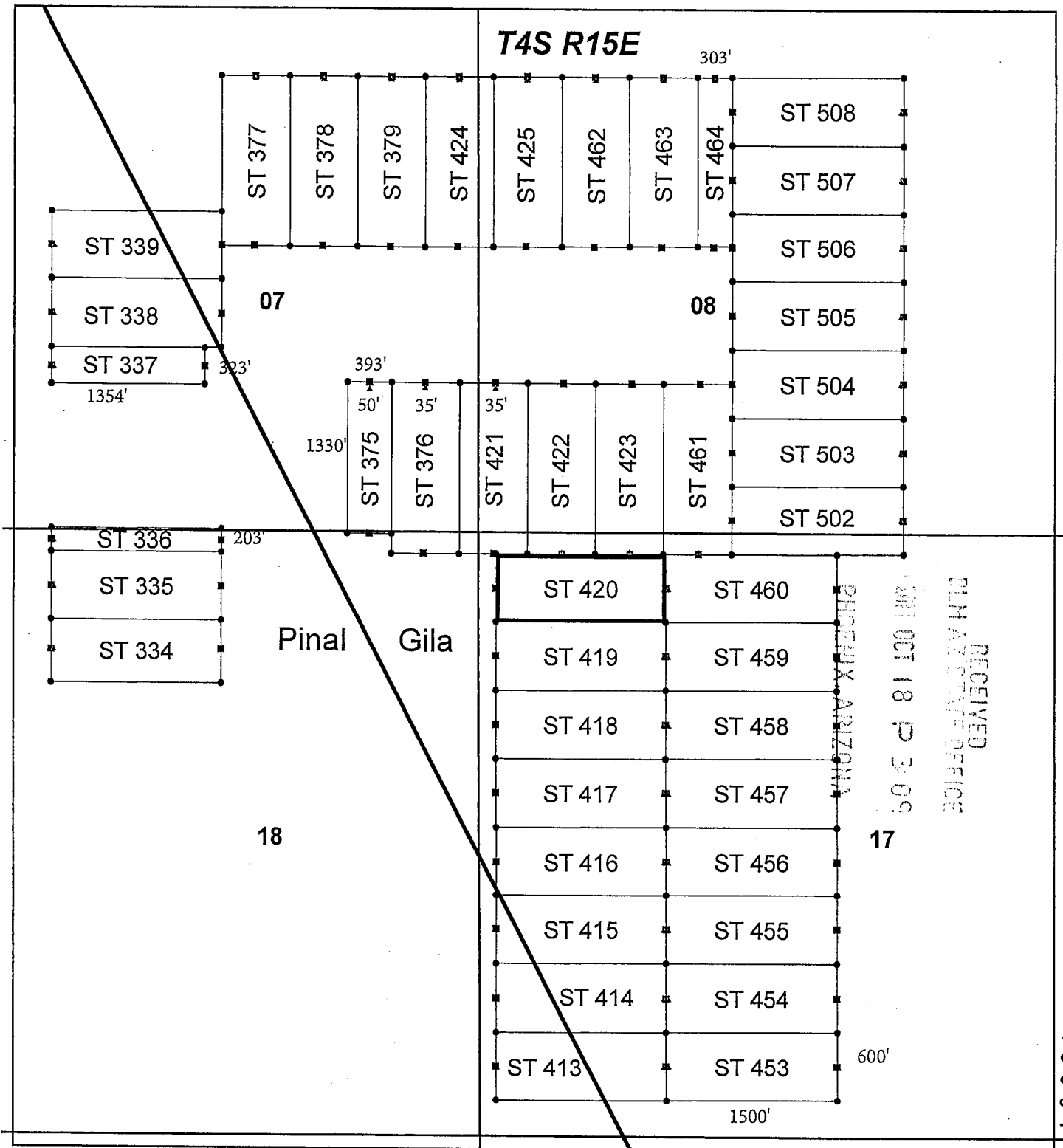
Located, dated and posted on the ground this 18th of September, 2017.

KENNECOTT EXPLORATION COMPANY



By: Erik Best, its Operating Officer

AMC446061



RECEIVED
 PLM ASSISTANT OFFICE
 OCT 18 P 3:09
 PHOENIX, ARIZONA

AMC446061

Steamboat Lode Claim Block, Arizona Map 4

Steamboat - ST Lode Mining Claims
 T4S, R15E G&SRM
 Gila and Pinal Counties, Arizona
 Located September 17-18, 2017



Monuments are 1-1/2" by 1-1/2" by 5' Wood Posts projecting at least four feet above the ground. Location Monuments are set 20' inside the Endline along the center of each claim, and are 1500' long x 600' wide unless otherwise depicted and as detailed in the attached Certificate of Location.


TIE POINT: The location monument of each claim is tied to the Southwest corner of Section 27, Township 3S, Range 15E, G&SRM, Gila County, Arizona, its distance as shown on the attached Certificate of Location. Bearings and distance are grid north.

Any overlaps onto pre-existing claims, private or State Land, are acknowledged as non-locatable, and any such overlap onto said lands is acknowledged as an invalid portion of this claim.

Legend

- ▲ Location Monuments
- End Centers
- Corners
- County line
- Section
- Claim Boundary

1 in = 1,250 feet



Claims Located and Filed By-
 Kennecott Exploration Company
 4700 Daybreak Parkway
 South Jordan, UT 84009

When recorded return to:
Rio Tinto
Attn: Kennecott Exploration Company – Land Dept.
4700 Daybreak Parkway
South Jordan, UT 84009

PHOENIX, ARIZONA

2017 OCT 18 P 3:09

RECEIVED
CLERK OF SUPERIOR COURT

ARIZONA NOTICE OF LOCATION
(LODE CLAIM)

NOTICE IS HEREBY GIVEN THAT KENNECOTT EXPLORATION COMPANY, whose mailing address is 4700 Daybreak Parkway, South Jordan, Utah 84009 by its undersigned officer, makes this location of the ST 421 Lode Mining Claim, in Gila County, Arizona.

The general course of the claim is from the North to South, and said claim is within the:

<u>Quarter</u>	<u>Section</u>	<u>Township</u>	<u>Range</u>
SE	7	T4S	R15E
SW	8	T4S	R15E
NW	17	T4S	R15E
NE	18	T4S	R15E

Gila County, Arizona, G&SRM.

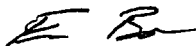
This claim is 1500 feet in length and 600 feet in width. This Notice of Location is posted on the centerline of the claim. The claim runs from the location monument on which this notice is posted 35 feet in a Northerly direction to the North end line, and 1465 feet in a Southerly direction to the South end line. The claim boundaries are marked by six monuments, one at each corner and one at the center of each endline. The location monument on which this notice is posted is situated within Section 7, T4S, R15E, Gila County, Arizona, G&SRM, and is approximately 10518 feet West and 14551 feet South from the SW corner of Section 27, T3S, R15E, Gila County, Arizona, G&SRM. Any overlaps onto pre-existing claims, private or State Land are acknowledged as pre-existing rights and that portion of said overlap is acknowledged as invalid.

The undersigned claims the ground as depicted on the map that is attached to a copy of this Notice of Location filed in the office of the Recorder, Gila County, Arizona.

The claim has been monumented in accordance with State and Federal law. Corner, end centers and location monuments are posts, 1-1/2" x 1-1/2" x 5' projecting at least 4' above the ground.

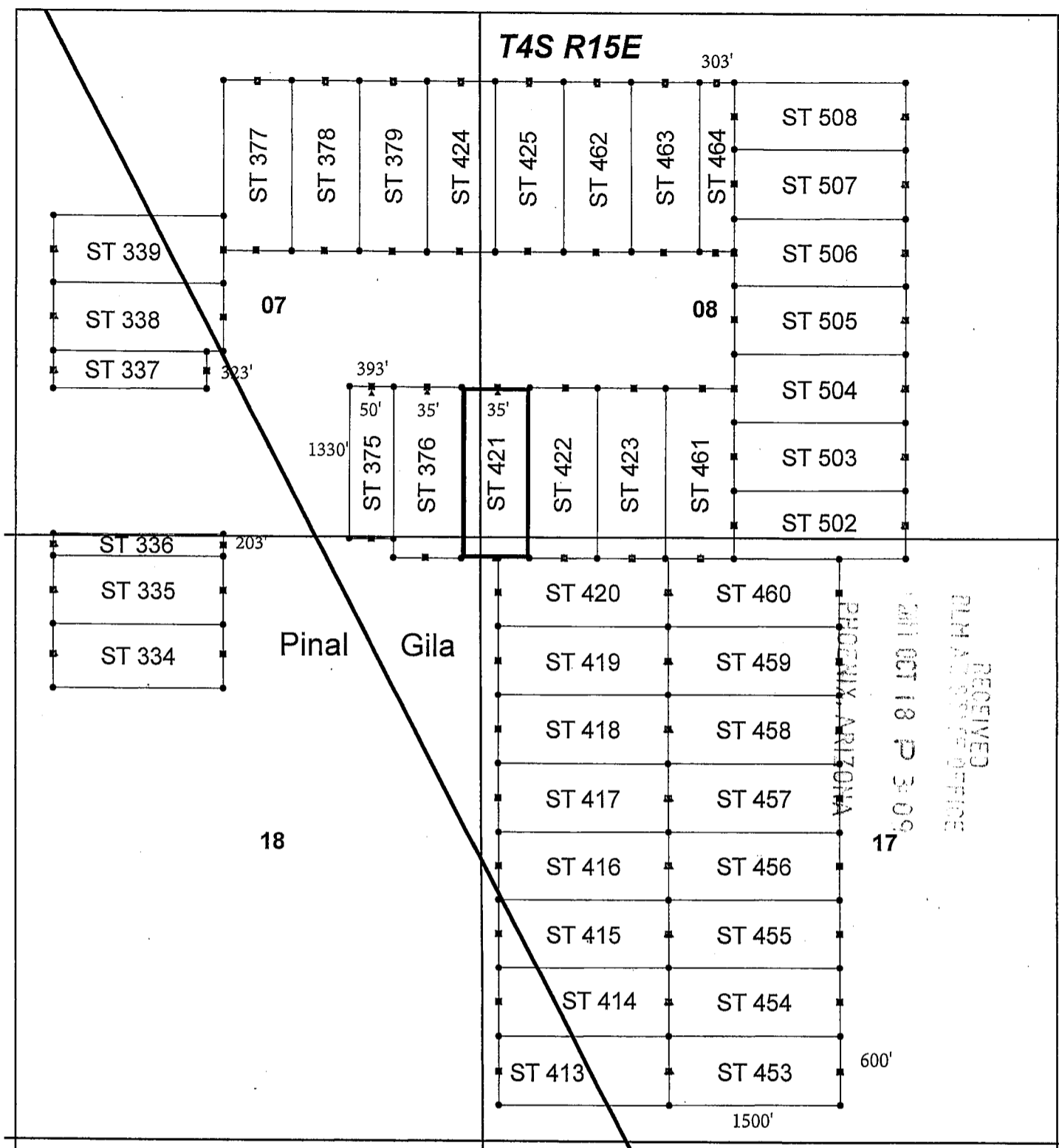
Located, dated and posted on the ground this 17th of September, 2017.

KENNECOTT EXPLORATION COMPANY



By: Erik Best, its Operating Officer

AMC446062



Steamboat Lode Claim Block, Arizona Map 4

Steamboat - ST Lode Mining Claims
 T4S, R15E G&SRM
 Gila and Pinal Counties, Arizona
 Located September 17-18, 2017



Monuments are 1-1/2" by 1-1/2" by 5' Wood Posts projecting at least four feet above the ground. Location Monuments are set 20' inside the Endline along the center of each claim, and are 1500' long x 600' wide unless otherwise depicted and as detailed in the attached Certificate of Location.

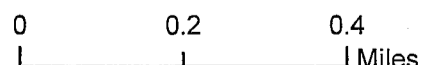
TIE POINT: The location monument of each claim is tied to the Southwest corner of Section 27, Township 3S, Range 15E, G&SRM, Gila County, Arizona, its distance as shown on the attached Certificate of Location. Bearings and distance are grid north.

Any overlaps onto pre-existing claims, private or State Land, are acknowledged as non-locatable, and any such overlap onto said lands is acknowledged as an invalid portion of this claim.

Legend

- ▲ Location Monuments
- End Centers
- Corners
- County line
- Section
- Claim Boundary

1 in = 1,250 feet



Claims Located and Filed By-
 Kennecott Exploration Company
 4700 Daybreak Parkway
 South Jordan, UT 84009

When recorded return to:
Rio Tinto
Attn: Kennecott Exploration Company – Land Dept.
4700 Daybreak Parkway
South Jordan, UT 84009

RECEIVED
MINERAL RIGHTS OFFICE
2017 OCT 18 P 3:09
PHOENIX, ARIZONA

ARIZONA NOTICE OF LOCATION
(LODE CLAIM)

NOTICE IS HEREBY GIVEN THAT KENNECOTT EXPLORATION COMPANY, whose mailing address is 4700 Daybreak Parkway, South Jordan, Utah 84009 by its undersigned officer, makes this location of the ST 422 Lode Mining Claim, in Gila County, Arizona.

The general course of the claim is from the North to South, and said claim is within the:

<u>Quarter</u>	<u>Section</u>	<u>Township</u>	<u>Range</u>
NW	17	T4S	R15E
SW	8	T4S	R15E

Gila County, Arizona, G&SRM.

This claim is 1500 feet in length and 600 feet in width. This Notice of Location is posted on the centerline of the claim. The claim runs from the location monument on which this notice is posted 20 feet in a Southerly direction to the South end line, and 1480 feet in a Northerly direction to the North end line. The claim boundaries are marked by six monuments, one at each corner and one at the center of each endline. The location monument on which this notice is posted is situated within Section 17, T4S, R15E, Gila County, Arizona, G&SRM, and is approximately 9932 feet West and 15993 feet South from the SW corner of Section 27, T3S, R15E, Gila County, Arizona, G&SRM. Any overlaps onto pre-existing claims, private or State Land are acknowledged as pre-existing rights and that portion of said overlap is acknowledged as invalid.

The undersigned claims the ground as depicted on the map that is attached to a copy of this Notice of Location filed in the office of the Recorder, Gila County, Arizona.

The claim has been monumented in accordance with State and Federal law. Corner, end centers and location monuments are posts, 1-1/2" x 1-1/2" x 5' projecting at least 4' above the ground.

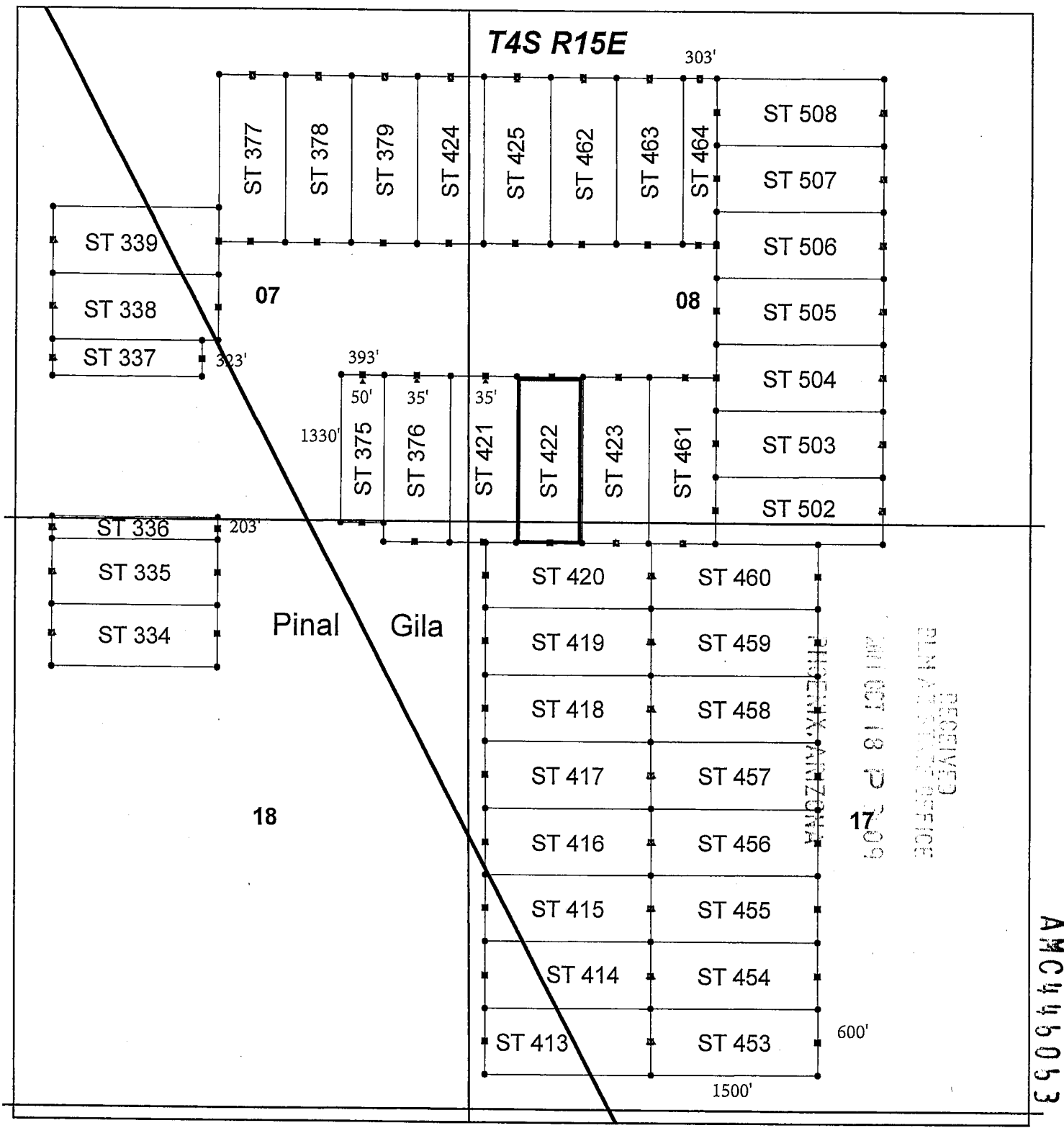
Located, dated and posted on the ground this 18th of September, 2017.

KENNECOTT EXPLORATION COMPANY



By: Erik Best, its Operating Officer

AMC446063



Steamboat Lode Claim Block, Arizona Map 4

Steamboat - ST Lode Mining Claims
 T4S, R15E G&SRM
 Gila and Pinal Counties, Arizona
 Located September 17-18, 2017



Monuments are 1-1/2" by 1-1/2" by 5' Wood Posts projecting at least four feet above the ground. Location Monuments are set 20' inside the Endline along the center of each claim, and are 1500' long x 600' wide unless otherwise depicted and as detailed in the attached Certificate of Location.

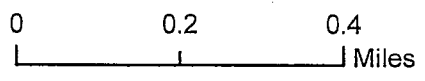
TIE POINT: The location monument of each claim is tied to the Southwest corner of Section 27, Township 3S, Range 15E, G&SRM, Gila County, Arizona, its distance as shown on the attached Certificate of Location. Bearings and distance are grid north.

Any overlaps onto pre-existing claims, private or State Land, are acknowledged as non-locatable, and any such overlap onto said lands is acknowledged as an invalid portion of this claim.

Legend

- ▲ Location Monuments
- End Centers
- Corners
- County line
- Section
- Claim Boundary

1 in = 1,250 feet



Claims Located and Filed By:
 Kennecott Exploration Company
 4700 Daybreak Parkway
 South Jordan, UT 84009

When recorded return to:
Rio Tinto
Attn: Kennecott Exploration Company – Land Dept.
4700 Daybreak Parkway
South Jordan, UT 84009

RECEIVED
DINA A. VANCE, RECORDER
PHOENIX, ARIZONA
OCT 18 P 3:09

ARIZONA NOTICE OF LOCATION
(LODE CLAIM)

NOTICE IS HEREBY GIVEN THAT KENNECOTT EXPLORATION COMPANY, whose mailing address is 4700 Daybreak Parkway, South Jordan, Utah 84009 by its undersigned officer, makes this location of the ST 423 Lode Mining Claim, in Gila County, Arizona.

The general course of the claim is from the North to South, and said claim is within the:

<u>Quarter</u>	<u>Section</u>	<u>Township</u>	<u>Range</u>
NW	17	T4S	R15E
SW	8	T4S	R15E

Gila County, Arizona, G&SRM.


This claim is 1500 feet in length and 600 feet in width. This Notice of Location is posted on the centerline of the claim. The claim runs from the location monument on which this notice is posted 20 feet in a Southerly direction to the South end line, and 1480 feet in a Northerly direction to the North end line. The claim boundaries are marked by six monuments, one at each corner and one at the center of each endline. The location monument on which this notice is posted is situated within Section 17, T4S, R15E, Gila County, Arizona, G&SRM, and is approximately 9332 feet West and 15992 feet South from the SW corner of Section 27, T3S, R15E, Gila County, Arizona, G&SRM. Any overlaps onto pre-existing claims, private or State Land are acknowledged as pre-existing rights and that portion of said overlap is acknowledged as invalid.

The undersigned claims the ground as depicted on the map that is attached to a copy of this Notice of Location filed in the office of the Recorder, Gila County, Arizona.

The claim has been monumented in accordance with State and Federal law. Corner, end centers and location monuments are posts, 1-1/2" x 1-1/2" x 5' projecting at least 4' above the ground.

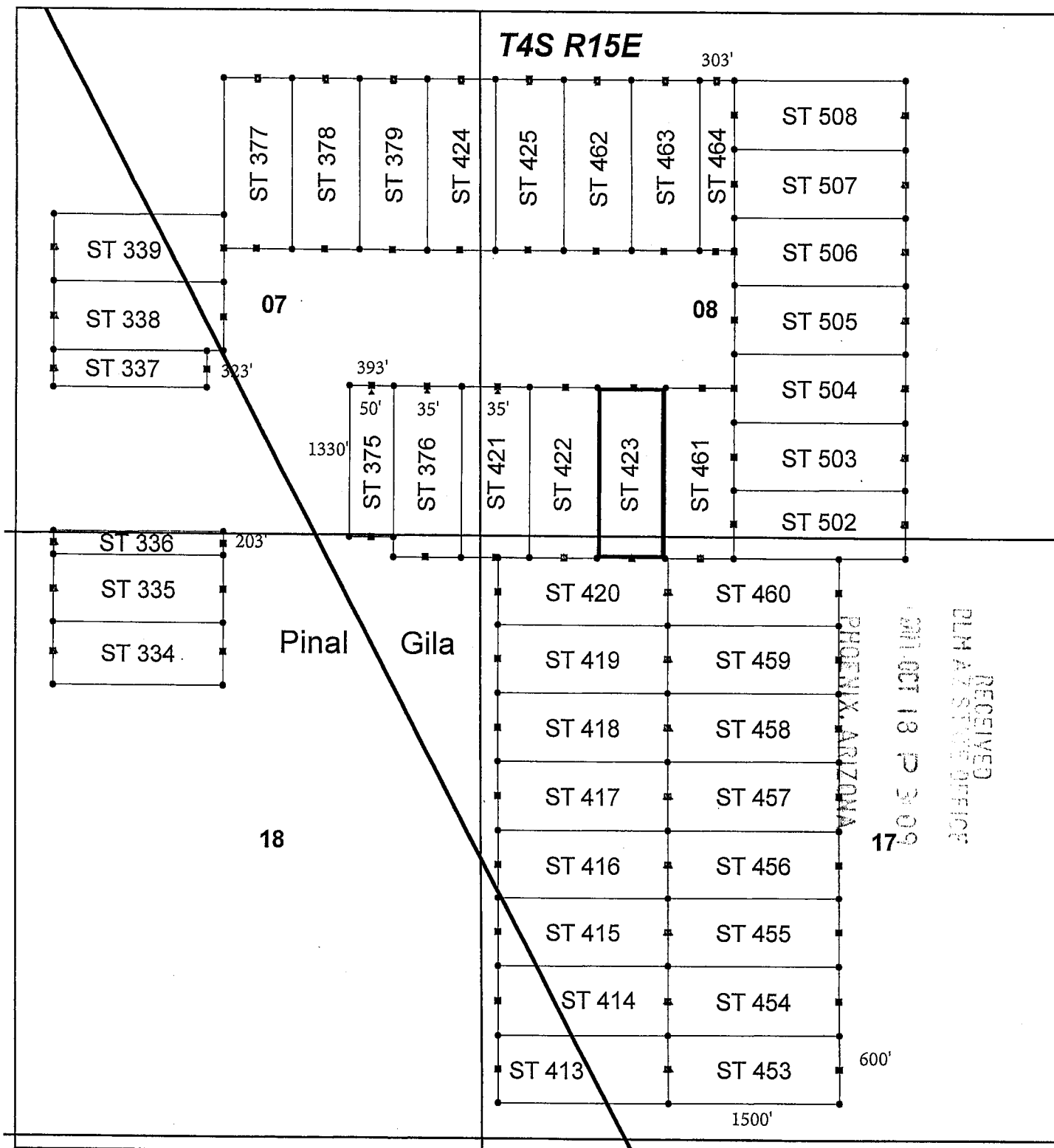
Located, dated and posted on the ground this 18th of September, 2017.

KENNECOTT EXPLORATION COMPANY



By: Erik Best, its Operating Officer

AMC446064



Steamboat Lode Claim Block, Arizona Map 4

Steamboat - ST Lode Mining Claims
 T4S, R15E G&SRM
 Gila and Pinal Counties, Arizona
 Located September 17-18, 2017



Monuments are 1-1/2" by 1-1/2" by 5' Wood Posts projecting at least four feet above the ground. Location Monuments are set 20' inside the Endline along the center of each claim, and are 1500' long x 600' wide unless otherwise depicted and as detailed in the attached Certificate of Location.


TIE POINT: The location monument of each claim is tied to the Southwest corner of Section 27, Township 3S, Range 15E, G&SRM, Gila County, Arizona, its distance as shown on the attached Certificate of Location. Bearings and distance are grid north.

Any overlaps onto pre-existing claims, private or State Land, are acknowledged as non-locatable, and any such overlap onto said lands is acknowledged as an invalid portion of this claim.

Legend

- ▲ Location Monuments
- End Centers
- Corners
- County line
- Section
- Claim Boundary

1 in = 1,250 feet



Claims Located and Filed By:
 Kennecott Exploration Company
 4700 Daybreak Parkway
 South Jordan, UT 84009

When recorded return to:
Rio Tinto
Attn: Kennecott Exploration Company – Land Dept.
4700 Daybreak Parkway
South Jordan, UT 84009

RECEIVED
CLM & Z STAFF OFFICE
2017 OCT 18 P 3:10
PHOENIX, ARIZONA

ARIZONA NOTICE OF LOCATION
(LODE CLAIM)

NOTICE IS HEREBY GIVEN THAT KENNECOTT EXPLORATION COMPANY, whose mailing address is 4700 Daybreak Parkway, South Jordan, Utah 84009 by its undersigned officer, makes this location of the ST 424 Lode Mining Claim, in Gila County, Arizona.

The general course of the claim is from the North to South, and said claim is within the:

<u>Quarter</u>	<u>Section</u>	<u>Township</u>	<u>Range</u>
NE	7	T4S	R15E

Gila County, Arizona, G&SRM.


This claim is 1500 feet in length and 600 feet in width. This Notice of Location is posted on the centerline of the claim. The claim runs from the location monument on which this notice is posted 20 feet in a Northerly direction to the North end line, and 1480 feet in a Southerly direction to the South end line. The claim boundaries are marked by six monuments, one at each corner and one at the center of each endline. The location monument on which this notice is posted is situated within Section 7, T4S, R15E, Gila County, Arizona, G&SRM, and is approximately 10844 feet West and 11846 feet South from the SW corner of Section 27, T3S, R15E, Gila County, Arizona, G&SRM. Any overlaps onto pre-existing claims, private or State Land are acknowledged as pre-existing rights and that portion of said overlap is acknowledged as invalid.

The undersigned claims the ground as depicted on the map that is attached to a copy of this Notice of Location filed in the office of the Recorder, Gila County, Arizona.

The claim has been monumented in accordance with State and Federal law. Corner, end centers and location monuments are posts, 1-1/2" x 1-1/2" x 5' projecting at least 4' above the ground.

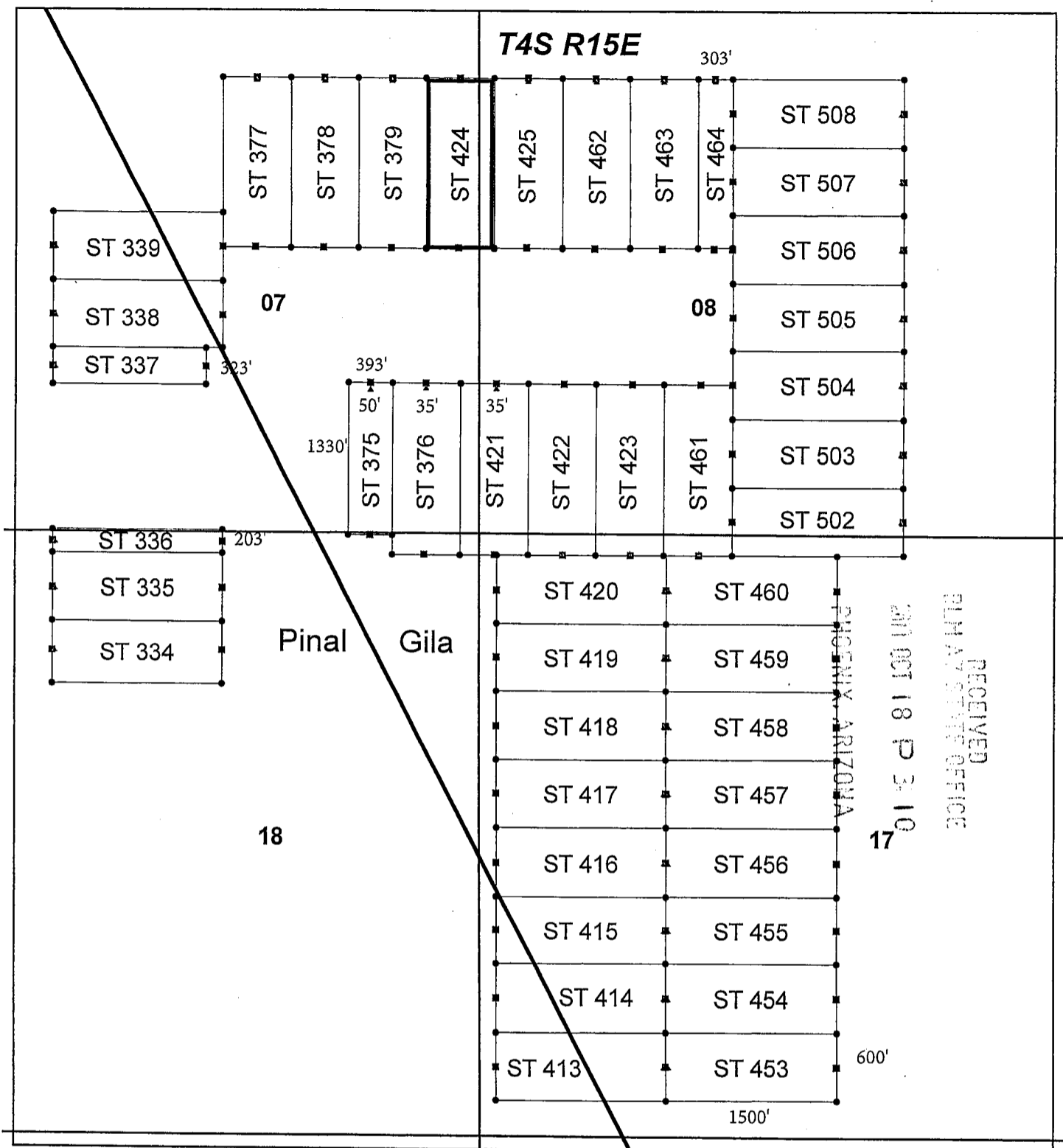
Located, dated and posted on the ground this 17th of September, 2017.

KENNECOTT EXPLORATION COMPANY



By: Erik Best, its Operating Officer

AMC446065



Steamboat Lode Claim Block, Arizona Map 4

Steamboat - ST Lode Mining Claims
 T4S, R15E G&SRM
 Gila and Pinal Counties, Arizona
 Located September 17-18, 2017



Monuments are 1-1/2" by 1-1/2" by 5' Wood Posts projecting at least four feet above the ground. Location Monuments are set 20' inside the Endline along the center of each claim, and are 1500' long x 600' wide unless otherwise depicted and as detailed in the attached Certificate of Location.


TIE POINT: The location monument of each claim is tied to the Southwest corner of Section 27, Township 3S, Range 15E, G&SRM, Gila County, Arizona, its distance as shown on the attached Certificate of Location. Bearings and distance are grid north.

Any overlaps onto pre-existing claims, private or State Land, are acknowledged as non-locatable, and any such overlap onto said lands is acknowledged as an invalid portion of this claim.

Legend

- ▲ Location Monuments
- End Centers
- Corners
- County line
- Section
- Claim Boundary

1 in = 1,250 feet



Claims Located and Filed By:
 Kennecott Exploration Company
 4700 Daybreak Parkway
 South Jordan, UT 84009

When recorded return to:
Rio Tinto
Attn: Kennecott Exploration Company – Land Dept.
4700 Daybreak Parkway
South Jordan, UT 84009

RECEIVED
GILIA STATE OFFICE
OCT 18 P 3 10
PHOENIX, ARIZONA

ARIZONA NOTICE OF LOCATION
(LODE CLAIM)

NOTICE IS HEREBY GIVEN THAT KENNECOTT EXPLORATION COMPANY, whose mailing address is 4700 Daybreak Parkway, South Jordan, Utah 84009 by its undersigned officer, makes this location of the ST 425 Lode Mining Claim, in Gila County, Arizona.

The general course of the claim is from the North to South, and said claim is within the:

<u>Quarter</u>	<u>Section</u>	<u>Township</u>	<u>Range</u>
NW	8	T4S	R15E

Gila County, Arizona, G&SRM.


This claim is 1500 feet in length and 600 feet in width. This Notice of Location is posted on the centerline of the claim. The claim runs from the location monument on which this notice is posted 20 feet in a Northerly direction to the North end line, and 1480 feet in a Southerly direction to the South end line. The claim boundaries are marked by six monuments, one at each corner and one at the center of each endline. The location monument on which this notice is posted is situated within Section 8, T4S, R15E, Gila County, Arizona, G&SRM, and is approximately 10242 feet West and 11844 feet South from the SW corner of Section 27, T3S, R15E, Gila County, Arizona, G&SRM. Any overlaps onto pre-existing claims, private or State Land are acknowledged as pre-existing rights and that portion of said overlap is acknowledged as invalid.

The undersigned claims the ground as depicted on the map that is attached to a copy of this Notice of Location filed in the office of the Recorder, Gila County, Arizona.

The claim has been monumented in accordance with State and Federal law. Corner, end centers and location monuments are posts, 1-1/2" x 1-1/2" x 5' projecting at least 4' above the ground.

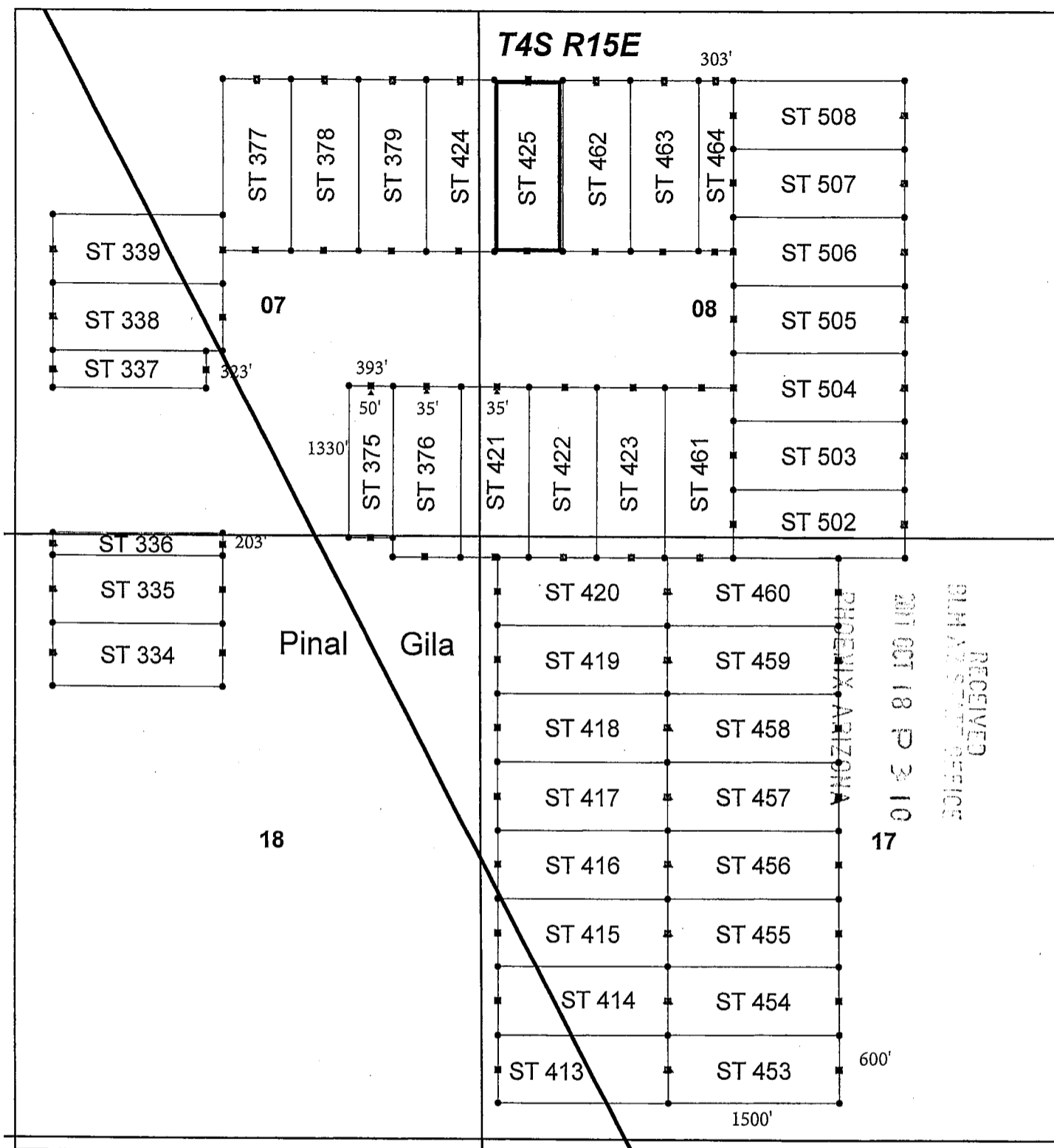
Located, dated and posted on the ground this 17th of September, 2017.

KENNECOTT EXPLORATION COMPANY



By: Erik Best, its Operating Officer

AMC446066



Steamboat Lode Claim Block, Arizona Map 4

Steamboat - ST Lode Mining Claims
 T4S, R15E G&SRM
 Gila and Pinal Counties, Arizona
 Located September 17-18, 2017



Monuments are 1-1/2" by 1-1/2" by 5' Wood Posts projecting at least four feet above the ground. Location Monuments are set 20' inside the Endline along the center of each claim, and are 1500' long x 600' wide unless otherwise depicted and as detailed in the attached Certificate of Location.


TIE POINT: The location monument of each claim is tied to the Southwest corner of Section 27, Township 3S, Range 15E, G&SRM, Gila County, Arizona, its distance as shown on the attached Certificate of Location. Bearings and distance are grid north.

Any overlaps onto pre-existing claims, private or State Land, are acknowledged as non-locatable, and any such overlap onto said lands is acknowledged as an invalid portion of this claim.

Legend

- ▲ Location Monuments
- End Centers
- Corners
- County line
- Section
- Claim Boundary

1 in = 1,250 feet



Claims Located and Filed By-
 Kennecott Exploration Company
 4700 Daybreak Parkway
 South Jordan, UT 84009

When recorded return to:
Rio Tinto
Attn: Kennecott Exploration Company – Land Dept.
4700 Daybreak Parkway
South Jordan, UT 84009

RECEIVED
MINERAL RIGHTS SECTION
PHOENIX, ARIZONA
SEP 18 10 30 AM '17

ARIZONA NOTICE OF LOCATION
(LODE CLAIM)

NOTICE IS HEREBY GIVEN THAT KENNECOTT EXPLORATION COMPANY, whose mailing address is 4700 Daybreak Parkway, South Jordan, Utah 84009 by its undersigned officer, makes this location of the ST 453 Lode Mining Claim, in Gila County, Arizona.

The general course of the claim is from the East to West, and said claim is within the:

<u>Quarter</u>	<u>Section</u>	<u>Township</u>	<u>Range</u>
SW	17	T4S	R15E
SE	17	T4S	R15E

Gila County, Arizona, G&SRM.


This claim is 1500 feet in length and 600 feet in width. This Notice of Location is posted on the centerline of the claim. The claim runs from the location monument on which this notice is posted 20 feet in a Westerly direction to the West end line, and 1480 feet in an Easterly direction to the East end line. The claim boundaries are marked by six monuments, one at each corner and one at the center of each endline. The location monument on which this notice is posted is situated within Section 17, T4S, R15E, Gila County, Arizona, G&SRM, and is approximately 8983 feet West and 20501 feet South from the SW corner of Section 27, T3S, R15E, Gila County, Arizona, G&SRM. Any overlaps onto pre-existing claims, private or State Land are acknowledged as pre-existing rights and that portion of said overlap is acknowledged as invalid.

The undersigned claims the ground as depicted on the map that is attached to a copy of this Notice of Location filed in the office of the Recorder, Gila County, Arizona.

The claim has been monumented in accordance with State and Federal law. Corner, end centers and location monuments are posts, 1-1/2" x 1-1/2" x 5' projecting at least 4' above the ground.

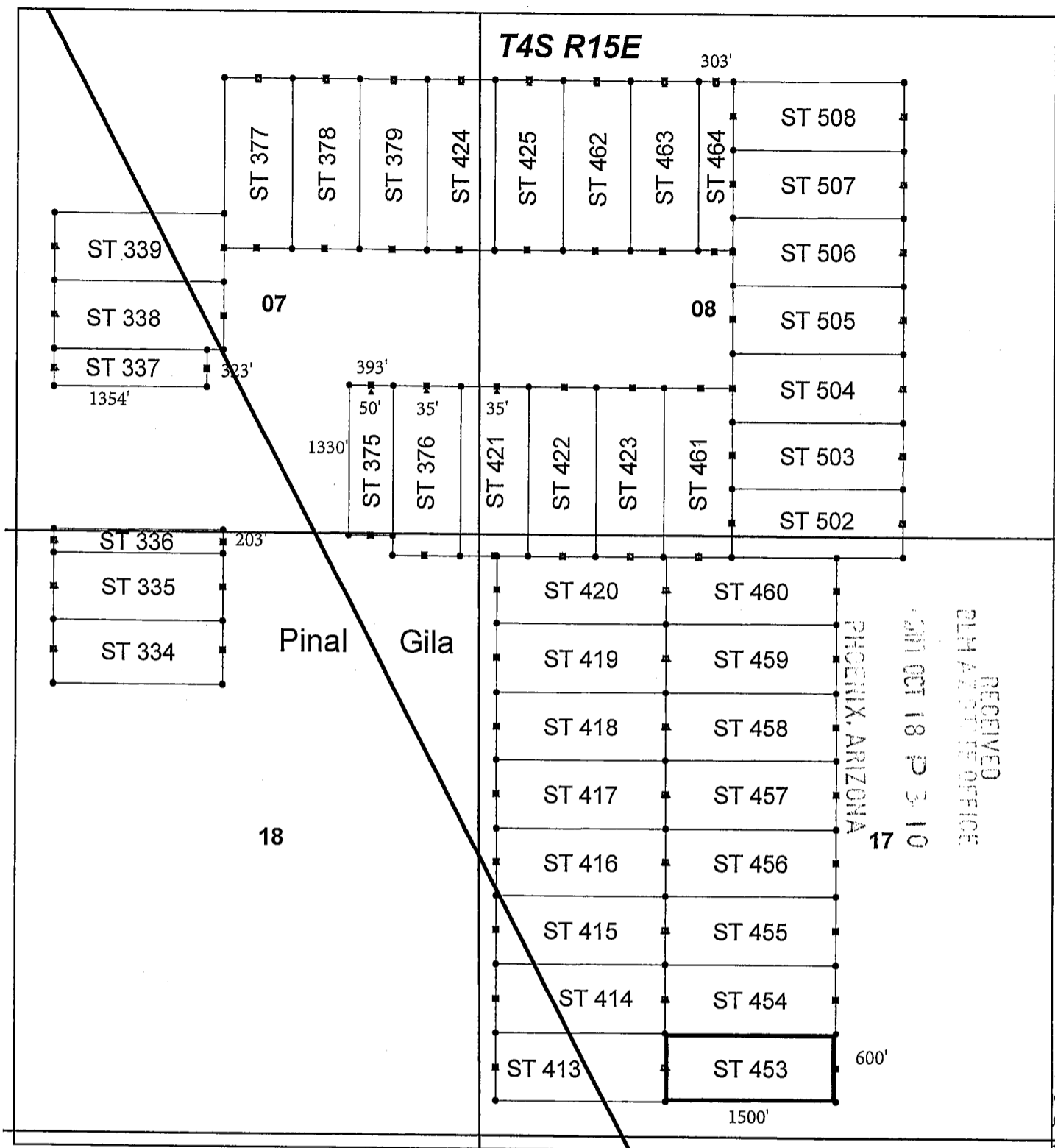
Located, dated and posted on the ground this 18th of September, 2017.

KENNECOTT EXPLORATION COMPANY



By: Erik Best, its Operating Officer

AMC446057



Steamboat Lode Claim Block, Arizona Map 4

Steamboat - ST Lode Mining Claims
 T4S, R15E G&SRM
 Gila and Pinal Counties, Arizona
 Located September 17-18, 2017



Monuments are 1-1/2" by 1-1/2" by 5' Wood Posts projecting at least four feet above the ground. Location Monuments are set 20' inside the Endline along the center of each claim, and are 1500' long x 600' wide unless otherwise depicted and as detailed in the attached Certificate of Location.

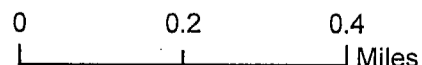
TIE POINT: The location monument of each claim is tied to the Southwest corner of Section 27, Township 3S, Range 15E, G&SRM, Gila County, Arizona, its distance as shown on the attached Certificate of Location. Bearings and distance are grid north.

Any overlaps onto pre-existing claims, private or State Land, are acknowledged as non-locatable, and any such overlap onto said lands is acknowledged as an invalid portion of this claim.

Legend

- ▲ Location Monuments
- End Centers
- Corners
- County line
- Section
- Claim Boundary

1 in = 1,250 feet



Claims Located and Filed By:
 Kennecott Exploration Company
 4700 Daybreak Parkway
 South Jordan, UT 84009

When recorded return to:
Rio Tinto
Attn: Kennecott Exploration Company – Land Dept.
4700 Daybreak Parkway
South Jordan, UT 84009

RECEIVED
COUNTY RECORDER'S OFFICE
PHOENIX, ARIZONA
OCT 18 2 10

ARIZONA NOTICE OF LOCATION
(LODE CLAIM)

NOTICE IS HEREBY GIVEN THAT KENNECOTT EXPLORATION COMPANY, whose mailing address is 4700 Daybreak Parkway, South Jordan, Utah 84009 by its undersigned officer, makes this location of the ST 454 Lode Mining Claim, in Gila County, Arizona.

The general course of the claim is from the East to West, and said claim is within the:

<u>Quarter</u>	<u>Section</u>	<u>Township</u>	<u>Range</u>
SW	17	T4S	R15E
SE	17	T4S	R15E

Gila County, Arizona, G&SRM.

This claim is 1500 feet in length and 600 feet in width. This Notice of Location is posted on the centerline of the claim. The claim runs from the location monument on which this notice is posted 20 feet in a Westerly direction to the West end line, and 1480 feet in an Easterly direction to the East end line. The claim boundaries are marked by six monuments, one at each corner and one at the center of each endline. The location monument on which this notice is posted is situated within Section 17, T4S, R15E, Gila County, Arizona, G&SRM, and is approximately 8983 feet West and 19903 feet South from the SW corner of Section 27, T3S, R15E, Gila County, Arizona, G&SRM. Any overlaps onto pre-existing claims, private or State Land are acknowledged as pre-existing rights and that portion of said overlap is acknowledged as invalid.

The undersigned claims the ground as depicted on the map that is attached to a copy of this Notice of Location filed in the office of the Recorder, Gila County, Arizona.

The claim has been monumented in accordance with State and Federal law. Corner, end centers and location monuments are posts, 1-1/2" x 1-1/2" x 5' projecting at least 4' above the ground.

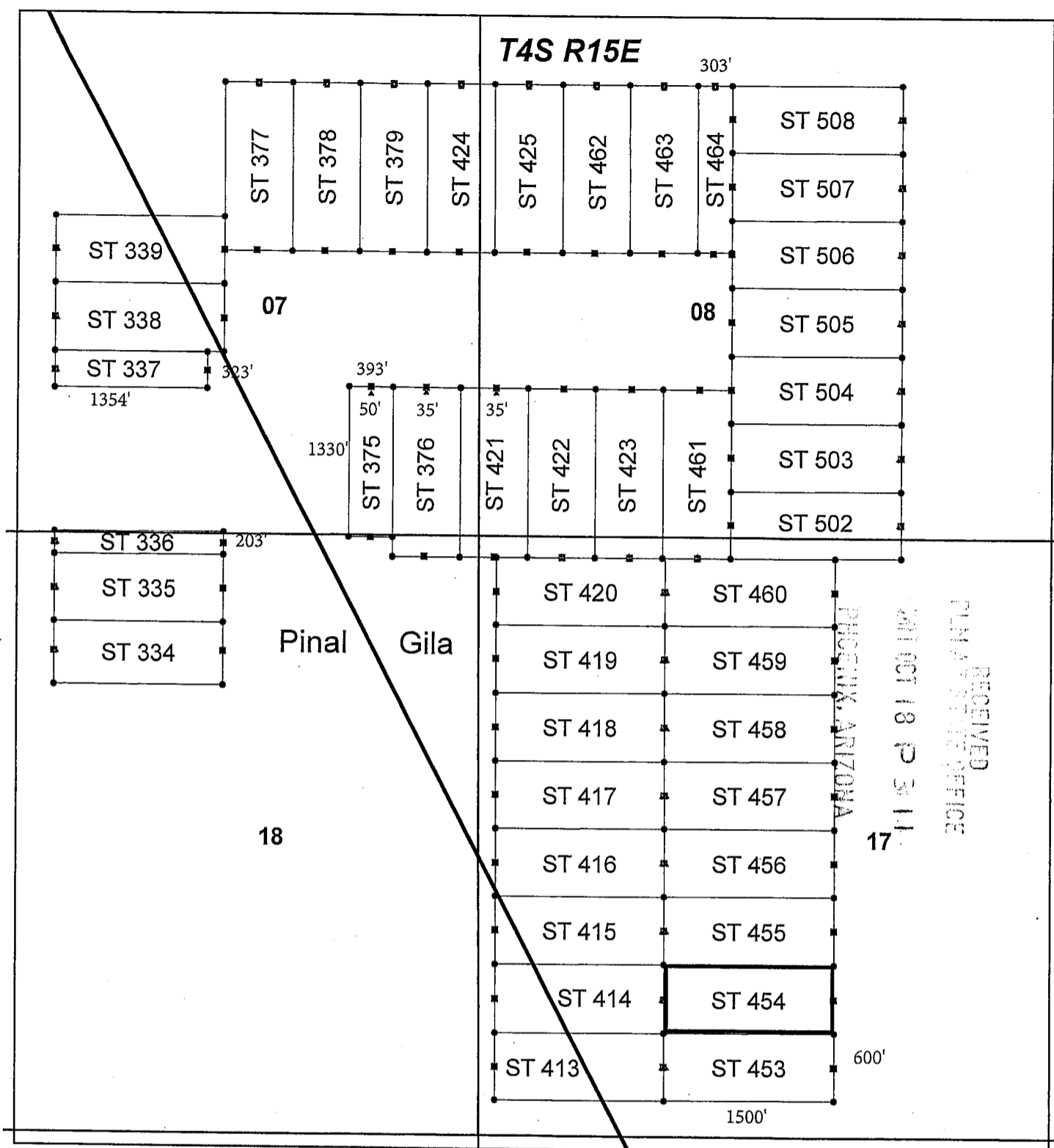
Located, dated and posted on the ground this 18th of September, 2017.

KENNECOTT EXPLORATION COMPANY



By: Erik Best, its Operating Officer

AMC446069



Steamboat Lode Claim Block, Arizona Map 4

Steamboat - ST Lode Mining Claims
 T4S, R15E G&SRM
 Gila and Pinal Counties, Arizona
 Located September 17-18, 2017



Monuments are 1-1/2" by 1-1/2" by 5' Wood Posts projecting at least four feet above the ground. Location Monuments are set 20' inside the Endline along the center of each claim, and are 1500' long x 600' wide unless otherwise depicted and as detailed in the attached Certificate of Location.


TIE POINT: The location monument of each claim is tied to the Southwest corner of Section 27, Township 3S, Range 15E, G&SRM, Gila County, Arizona, its distance as shown on the attached Certificate of Location. Bearings and distance are grid north.

Any overlaps onto pre-existing claims, private or State Land, are acknowledged as non-locatable, and any such overlap onto said lands is acknowledged as an invalid portion of this claim.

Legend

- ▲ Location Monuments
- End Centers
- Corners
- County line
- Section
- Claim Boundary

1 in = 1,250 feet



Claims Located and Filed By:
 Kennecott Exploration Company
 4700 Daybreak Parkway
 South Jordan, UT 84009

When recorded return to:
Rio Tinto
Attn: Kennecott Exploration Company – Land Dept.
4700 Daybreak Parkway
South Jordan, UT 84009

RECEIVED
COUNTY RECORDER
GILA COUNTY, ARIZONA
OCT 18 PM 3:11

ARIZONA NOTICE OF LOCATION
(LODE CLAIM)

NOTICE IS HEREBY GIVEN THAT KENNECOTT EXPLORATION COMPANY, whose mailing address is 4700 Daybreak Parkway, South Jordan, Utah 84009 by its undersigned officer, makes this location of the ST 455 Lode Mining Claim, in Gila County, Arizona.

The general course of the claim is from the East to West, and said claim is within the:

<u>Quarter</u>	<u>Section</u>	<u>Township</u>	<u>Range</u>
SW	17	T4S	R15E
SE	17	T4S	R15E

Gila County, Arizona, G&SRM.

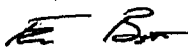
This claim is 1500 feet in length and 600 feet in width. This Notice of Location is posted on the centerline of the claim. The claim runs from the location monument on which this notice is posted 20 feet in a Westerly direction to the West end line, and 1480 feet in an Easterly direction to the East end line. The claim boundaries are marked by six monuments, one at each corner and one at the center of each endline. The location monument on which this notice is posted is situated within Section 17, T4S, R15E, Gila County, Arizona, G&SRM, and is approximately 8984 feet West and 19305 feet South from the SW corner of Section 27, T3S, R15E, Gila County, Arizona, G&SRM. Any overlaps onto pre-existing claims, private or State Land are acknowledged as pre-existing rights and that portion of said overlap is acknowledged as invalid.

The undersigned claims the ground as depicted on the map that is attached to a copy of this Notice of Location filed in the office of the Recorder, Gila County, Arizona.

The claim has been monumented in accordance with State and Federal law. Corner, end centers and location monuments are posts, 1-1/2" x 1-1/2" x 5' projecting at least 4' above the ground.

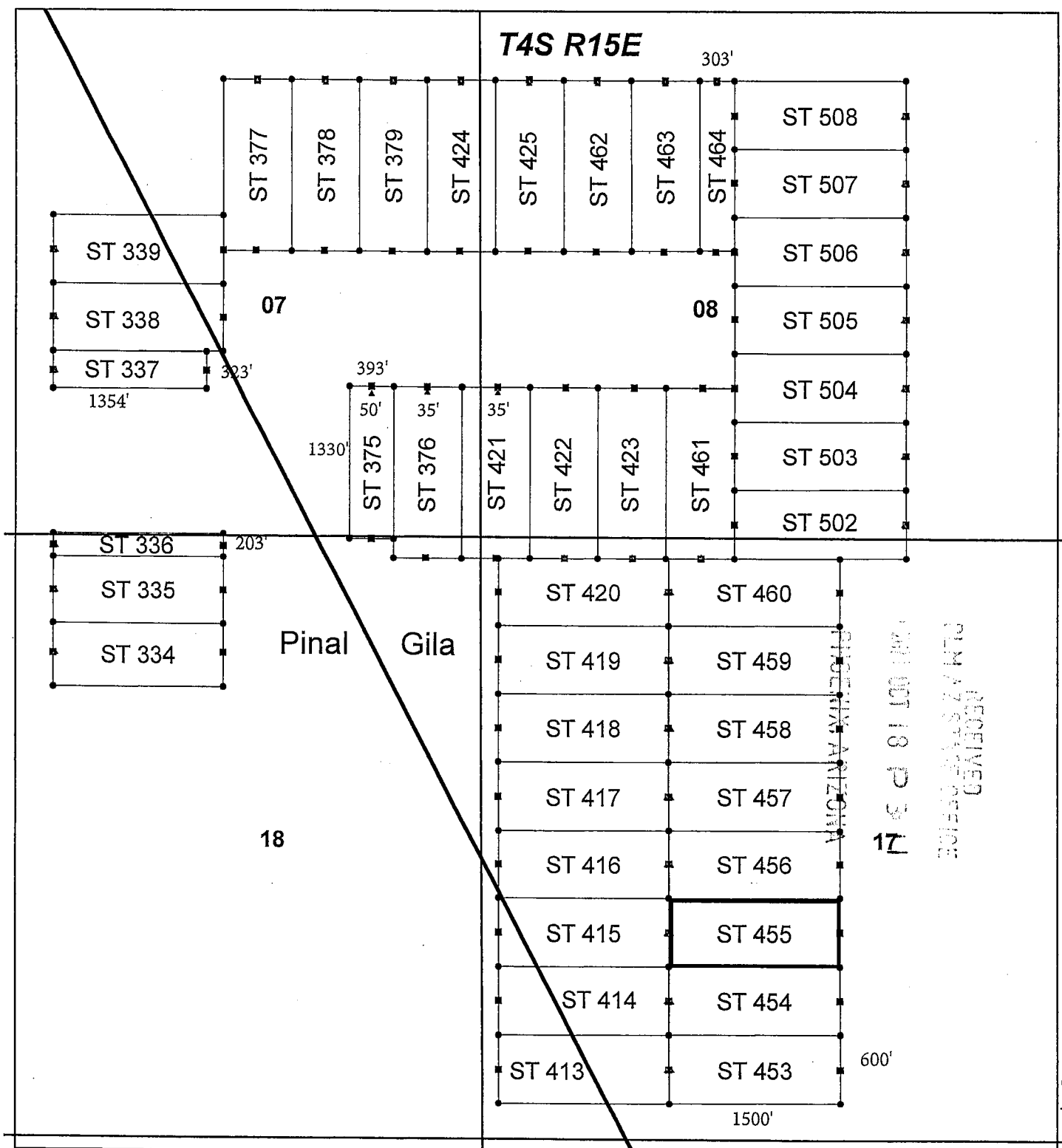
Located, dated and posted on the ground this 18th of September, 2017.

KENNECOTT EXPLORATION COMPANY



By: Erik Best, its Operating Officer

AMC 446069



Steamboat Lode Claim Block, Arizona Map 4

Steamboat - ST Lode Mining Claims
 T4S, R15E G&SRM
 Gila and Pinal Counties, Arizona
 Located September 17-18, 2017



Monuments are 1-1/2" by 1-1/2" by 5' Wood Posts projecting at least four feet above the ground. Location Monuments are set 20' inside the Endline along the center of each claim, and are 1500' long x 600' wide unless otherwise depicted and as detailed in the attached Certificate of Location.

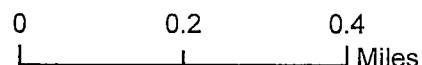
TIE POINT: The location monument of each claim is tied to the Southwest corner of Section 27, Township 3S, Range 15E, G&SRM, Gila County, Arizona, its distance as shown on the attached Certificate of Location. Bearings and distance are grid north.

Any overlaps onto pre-existing claims, private or State Land, are acknowledged as non-locatable, and any such overlap onto said lands is acknowledged as an invalid portion of this claim.

Legend

- ▲ Location Monuments
- End Centers
- Corners
- County line
- Section
- Claim Boundary

1 in = 1,250 feet



Claims Located and Filed By:
 Kennecott Exploration Company
 4700 Daybreak Parkway
 South Jordan, UT 84009

When recorded return to:
Rio Tinto
Attn: Kennecott Exploration Company – Land Dept.
4700 Daybreak Parkway
South Jordan, UT 84009

RECEIVED
COUNTY CLERK
GILA COUNTY, ARIZONA
SEP 18 10 51 AM

ARIZONA NOTICE OF LOCATION
(LODE CLAIM)

NOTICE IS HEREBY GIVEN THAT KENNECOTT EXPLORATION COMPANY, whose mailing address is 4700 Daybreak Parkway, South Jordan, Utah 84009 by its undersigned officer, makes this location of the ST 456 Lode Mining Claim, in Gila County, Arizona.

The general course of the claim is from the East to West, and said claim is within the:

<u>Quarter</u>	<u>Section</u>	<u>Township</u>	<u>Range</u>
SW	17	T4S	R15E
SE	17	T4S	R15E
NE	17	T4S	R15E
NW	17	T4S	R15E

Gila County, Arizona, G&SRM.


This claim is 1500 feet in length and 600 feet in width. This Notice of Location is posted on the centerline of the claim. The claim runs from the location monument on which this notice is posted 20 feet in a Westerly direction to the West end line, and 1480 feet in an Easterly direction to the East end line. The claim boundaries are marked by six monuments, one at each corner and one at the center of each endline. The location monument on which this notice is posted is situated within Section 17, T4S, R15E, Gila County, Arizona, G&SRM, and is approximately 8985 feet West and 18706 feet South from the SW corner of Section 27, T3S, R15E, Gila County, Arizona, G&SRM. Any overlaps onto pre-existing claims, private or State Land are acknowledged as pre-existing rights and that portion of said overlap is acknowledged as invalid.

The undersigned claims the ground as depicted on the map that is attached to a copy of this Notice of Location filed in the office of the Recorder, Gila County, Arizona.

The claim has been monumented in accordance with State and Federal law. Corner, end centers and location monuments are posts, 1-1/2" x 1-1/2" x 5' projecting at least 4' above the ground.

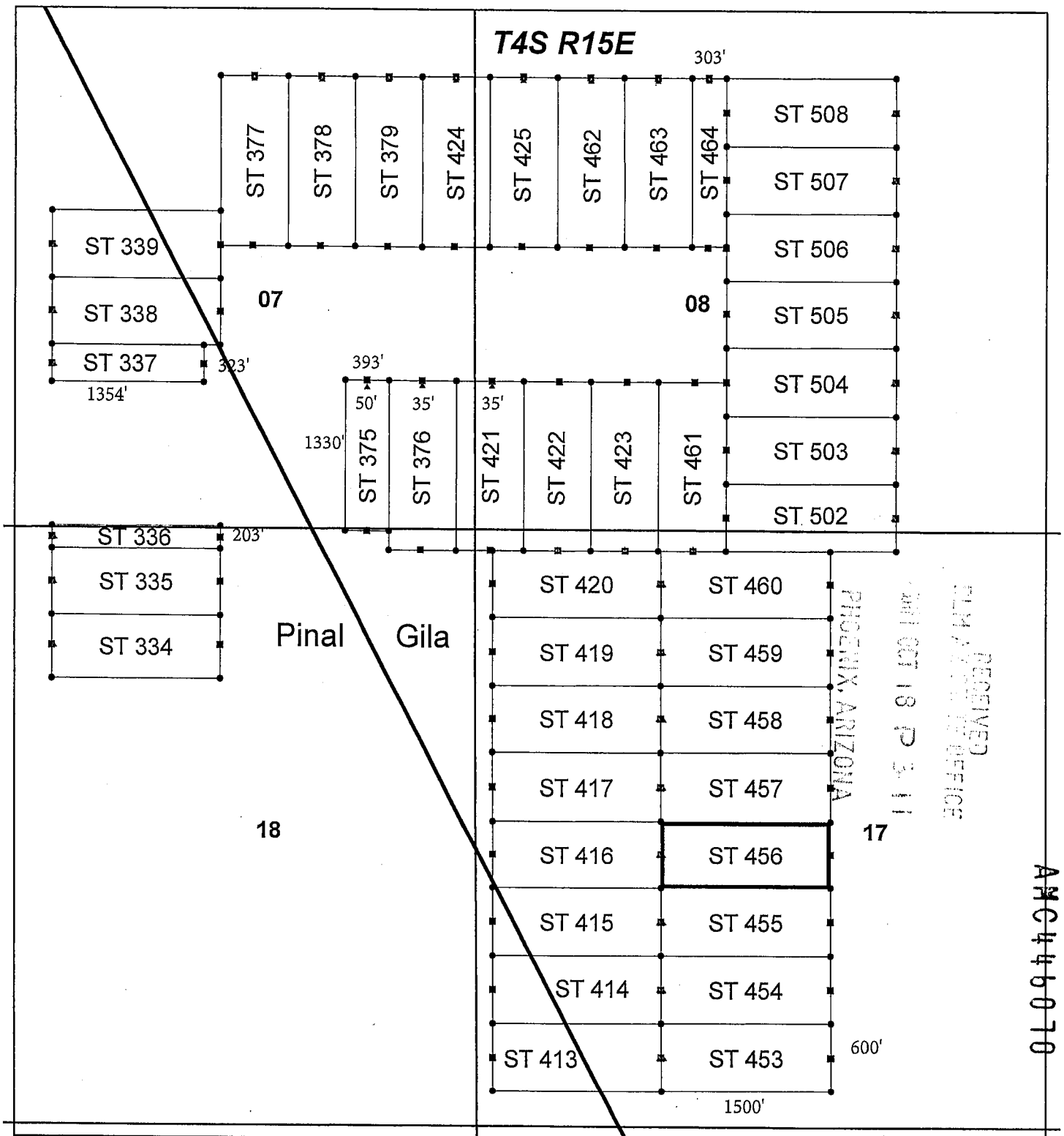
Located, dated and posted on the ground this 18th of September, 2017.

KENNECOTT EXPLORATION COMPANY



By: Erik Best, its Operating Officer

AMC 446070



Steamboat Lode Claim Block, Arizona Map 4

Steamboat - ST Lode Mining Claims
T4S, R15E G&SRM
Gila and Pinal Counties, Arizona
Located September 17-18, 2017



Monuments are 1-1/2" by 1-1/2" by 5' Wood Posts projecting at least four feet above the ground. Location Monuments are set 20' inside the Endline along the center of each claim, and are 1500' long x 600' wide unless otherwise depicted and as detailed in the attached Certificate of Location.

TIE POINT: The location monument of each claim is tied to the Southwest corner of Section 27, Township 3S, Range 15E, G&SRM, Gila County, Arizona, its distance as shown on the attached Certificate of Location. Bearings and distance are grid north.

Any overlaps onto pre-existing claims, private or State Land, are acknowledged as non-locatable, and any such overlap onto said lands is acknowledged as an invalid portion of this claim.

Legend

- ▲ Location Monuments
- End Centers
- Corners
- County line
- Section
- Claim Boundary

1 in = 1,250 feet

0 0.2 0.4
Miles

Claims Located and Filed By-
Kennecott Exploration Company
4700 Daybreak Parkway
South Jordan, UT 84009

When recorded return to:
Rio Tinto
Attn: Kennecott Exploration Company – Land Dept.
4700 Daybreak Parkway
South Jordan, UT 84009

RECEIVED
COUNTY CLERK'S OFFICE
GILA COUNTY, ARIZONA
SEP 18 2 3 11

ARIZONA NOTICE OF LOCATION
(LODE CLAIM)

NOTICE IS HEREBY GIVEN THAT KENNECOTT EXPLORATION COMPANY, whose mailing address is 4700 Daybreak Parkway, South Jordan, Utah 84009 by its undersigned officer, makes this location of the ST 457 Lode Mining Claim, in Gila County, Arizona.

The general course of the claim is from the East to West, and said claim is within the:

<u>Quarter</u>	<u>Section</u>	<u>Township</u>	<u>Range</u>
NW	17	T4S	R15E
NE	17	T4S	R15E

Gila County, Arizona, G&SRM.


This claim is 1500 feet in length and 600 feet in width. This Notice of Location is posted on the centerline of the claim. The claim runs from the location monument on which this notice is posted 20 feet in a Westerly direction to the West end line, and 1480 feet in an Easterly direction to the East end line. The claim boundaries are marked by six monuments, one at each corner and one at the center of each endline. The location monument on which this notice is posted is situated within Section 17, T4S, R15E, Gila County, Arizona, G&SRM, and is approximately 8986 feet West and 18108 feet South from the SW corner of Section 27, T3S, R15E, Gila County, Arizona, G&SRM. Any overlaps onto pre-existing claims, private or State Land are acknowledged as pre-existing rights and that portion of said overlap is acknowledged as invalid.

The undersigned claims the ground as depicted on the map that is attached to a copy of this Notice of Location filed in the office of the Recorder, Gila County, Arizona.

The claim has been monumented in accordance with State and Federal law. Corner, end centers and location monuments are posts, 1-1/2" x 1-1/2" x 5' projecting at least 4' above the ground.

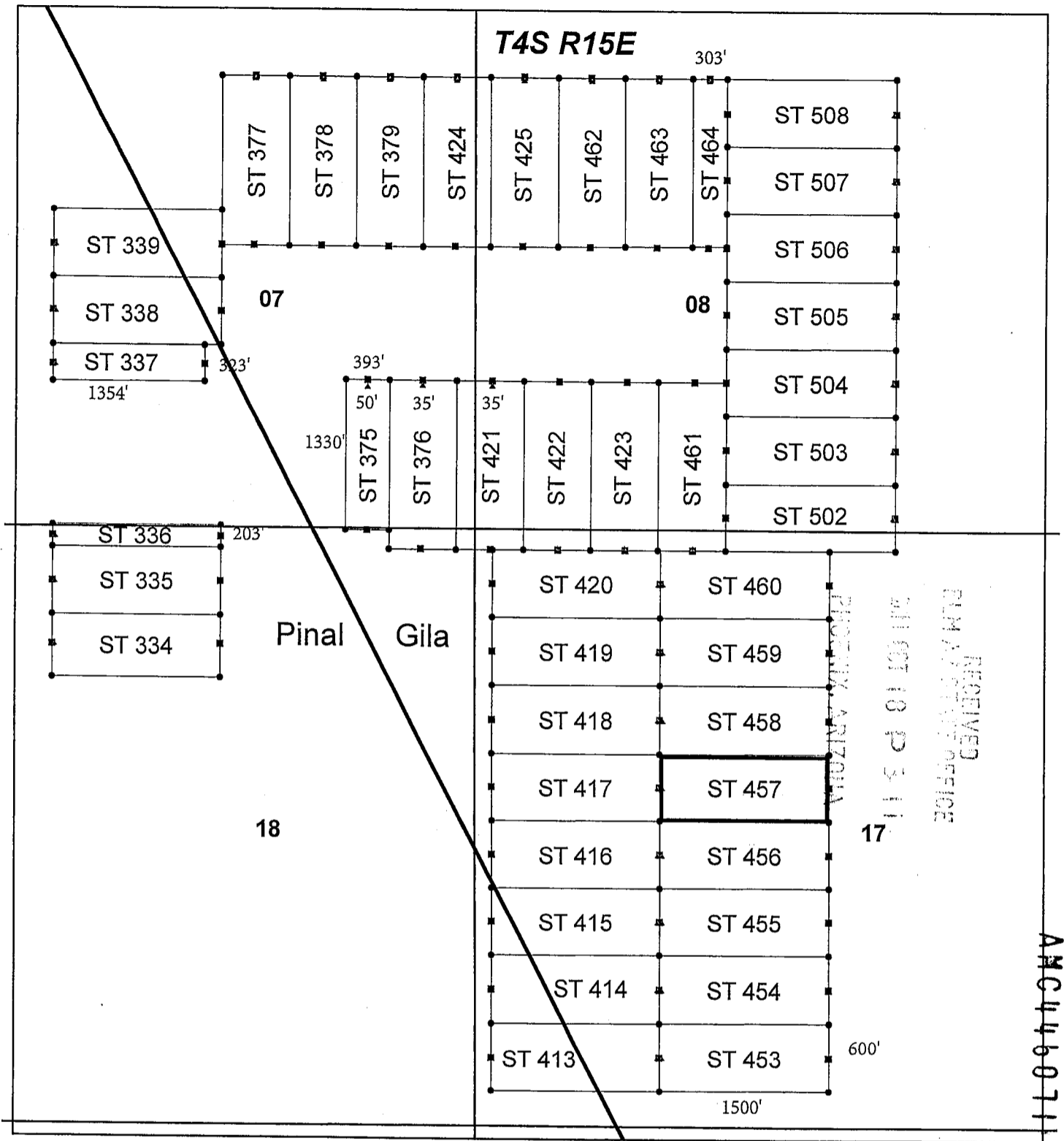
Located, dated and posted on the ground this 18th of September, 2017.

KENNECOTT EXPLORATION COMPANY



By: Erik Best, its Operating Officer

AMC446071



Steamboat Lode Claim Block, Arizona Map 4

Steamboat - ST Lode Mining Claims
 T4S, R15E G&SRM
 Gila and Pinal Counties, Arizona
 Located September 17-18, 2017



Monuments are 1-1/2" by 1-1/2" by 5' Wood Posts projecting at least four feet above the ground. Location Monuments are set 20' inside the Endline along the center of each claim, and are 1500' long x 600' wide unless otherwise depicted and as detailed in the attached Certificate of Location.

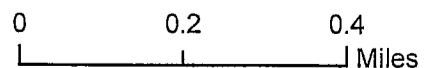
TIE POINT: The location monument of each claim is tied to the Southwest corner of Section 27, Township 3S, Range 15E, G&SRM, Gila County, Arizona, its distance as shown on the attached Certificate of Location. Bearings and distance are grid north.

Any overlaps onto pre-existing claims, private or State Land, are acknowledged as non-locatable, and any such overlap onto said lands is acknowledged as an invalid portion of this claim.

Legend

- ▲ Location Monuments
- End Centers
- Corners
- County line
- Section
- Claim Boundary

1 in = 1,250 feet



Claims Located and Filed By:
 Kennecott Exploration Company
 4700 Daybreak Parkway
 South Jordan, UT 84009

When recorded return to:
Rio Tinto
Attn: Kennecott Exploration Company – Land Dept.
4700 Daybreak Parkway
South Jordan, UT 84009

RECEIVED
COUNTY CLERK'S OFFICE
SEP 18 2 11
PHOENIX, ARIZONA

ARIZONA NOTICE OF LOCATION
(LODE CLAIM)

NOTICE IS HEREBY GIVEN THAT KENNECOTT EXPLORATION COMPANY, whose mailing address is 4700 Daybreak Parkway, South Jordan, Utah 84009 by its undersigned officer, makes this location of the ST 458 Lode Mining Claim, in Gila County, Arizona.

The general course of the claim is from the East to West, and said claim is within the:

<u>Quarter</u>	<u>Section</u>	<u>Township</u>	<u>Range</u>
NW	17	T4S	R15E
NE	17	T4S	R15E

Gila County, Arizona, G&SRM.


This claim is 1500 feet in length and 600 feet in width. This Notice of Location is posted on the centerline of the claim. The claim runs from the location monument on which this notice is posted 20 feet in a Westerly direction to the West end line, and 1480 feet in an Easterly direction to the East end line. The claim boundaries are marked by six monuments, one at each corner and one at the center of each endline. The location monument on which this notice is posted is situated within Section 17, T4S, R15E, Gila County, Arizona, G&SRM, and is approximately 8987 feet West and 17510 feet South from the SW corner of Section 27, T3S, R15E, Gila County, Arizona, G&SRM. Any overlaps onto pre-existing claims, private or State Land are acknowledged as pre-existing rights and that portion of said overlap is acknowledged as invalid.

The undersigned claims the ground as depicted on the map that is attached to a copy of this Notice of Location filed in the office of the Recorder, Gila County, Arizona.

The claim has been monumented in accordance with State and Federal law. Corner, end centers and location monuments are posts, 1-1/2" x 1-1/2" x 5' projecting at least 4' above the ground.

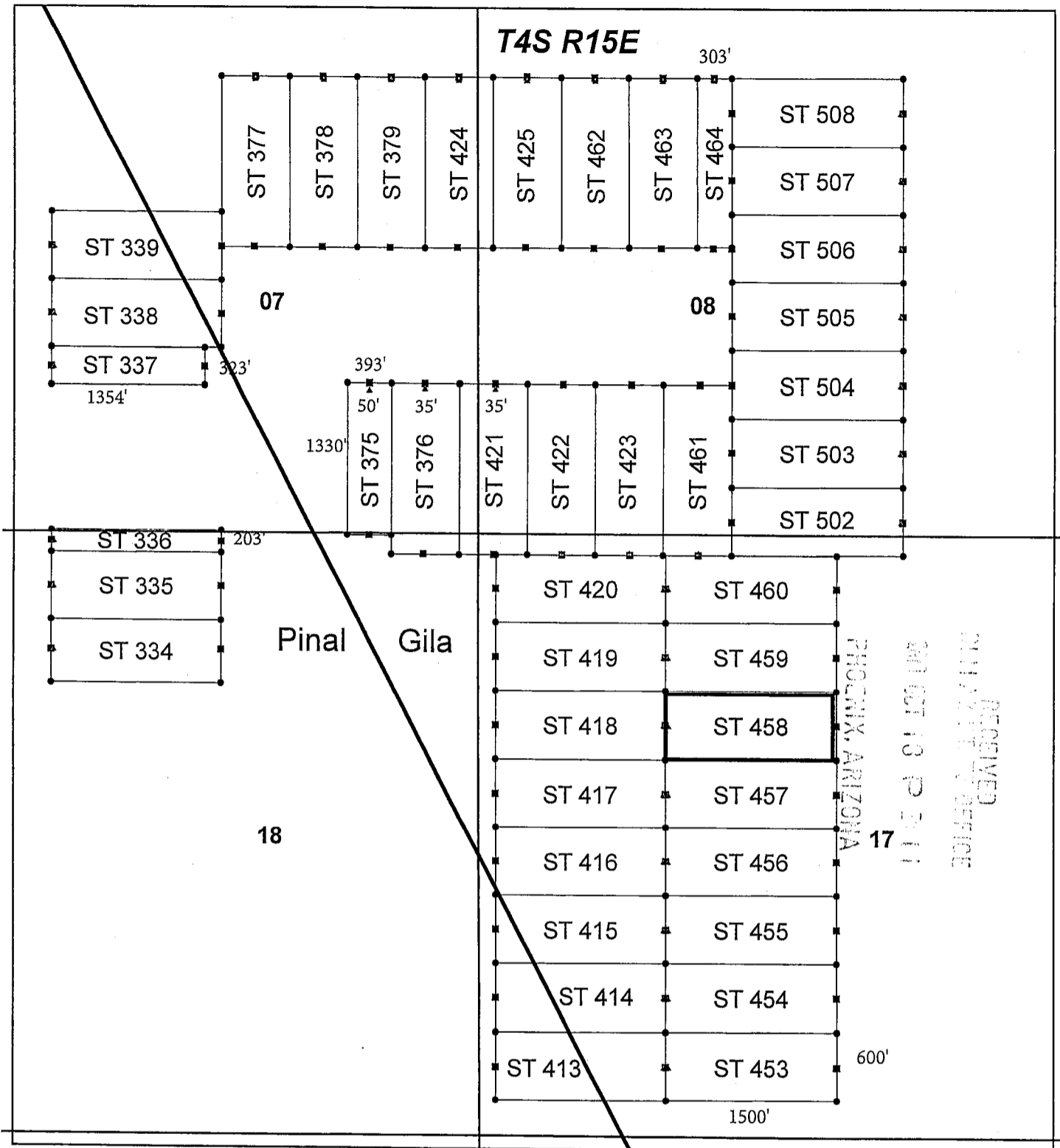
Located, dated and posted on the ground this 18th of September, 2017.

KENNECOTT EXPLORATION COMPANY



By: Erik Best, its Operating Officer

AMC446072



RECEIVED
 MINERAL RIGHTS OFFICE
 OCT 13 P 2 11
 PHOENIX, ARIZONA

AMC 446072

Steamboat Lode Claim Block, Arizona Map 4

Steamboat - ST Lode Mining Claims
 T4S, R15E G&SRM
 Gila and Pinal Counties, Arizona
 Located September 17-18, 2017



Monuments are 1-1/2" by 1-1/2" by 5' Wood Posts projecting at least four feet above the ground. Location Monuments are set 20' inside the Endline along the center of each claim, and are 1500' long x 600' wide unless otherwise depicted and as detailed in the attached Certificate of Location.

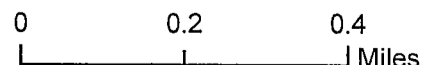
TIE POINT: The location monument of each claim is tied to the Southwest corner of Section 27, Township 3S, Range 15E, G&SRM, Gila County, Arizona, its distance as shown on the attached Certificate of Location. Bearings and distance are grid north.

Any overlaps onto pre-existing claims, private or State Land, are acknowledged as non-locatable, and any such overlap onto said lands is acknowledged as an invalid portion of this claim.

Legend

- ▲ Location Monuments
- End Centers
- Corners
- County line
- Section
- Claim Boundary

1 in = 1,250 feet



Claims Located and Filed By-
 Kennecott Exploration Company
 4700 Daybreak Parkway
 South Jordan, UT 84009

When recorded return to:
Rio Tinto
Attn: Kennecott Exploration Company – Land Dept.
4700 Daybreak Parkway
South Jordan, UT 84009

RECORDED
SEP 18 2017
PHOENIX, ARIZONA

ARIZONA NOTICE OF LOCATION
(LODE CLAIM)

NOTICE IS HEREBY GIVEN THAT KENNECOTT EXPLORATION COMPANY, whose mailing address is 4700 Daybreak Parkway, South Jordan, Utah 84009 by its undersigned officer, makes this location of the ST 459 Lode Mining Claim, in Gila County, Arizona.

The general course of the claim is from the East to West, and said claim is within the:

<u>Quarter</u>	<u>Section</u>	<u>Township</u>	<u>Range</u>
NW	17	T4S	R15E
NE	17	T4S	R15E

Gila County, Arizona, G&SRM.

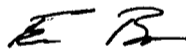
This claim is 1500 feet in length and 600 feet in width. This Notice of Location is posted on the centerline of the claim. The claim runs from the location monument on which this notice is posted 20 feet in a Westerly direction to the West end line, and 1480 feet in an Easterly direction to the East end line. The claim boundaries are marked by six monuments, one at each corner and one at the center of each endline. The location monument on which this notice is posted is situated within Section 17, T4S, R15E, Gila County, Arizona, G&SRM, and is approximately 8988 feet West and 16912 feet South from the SW corner of Section 27, T3S, R15E, Gila County, Arizona, G&SRM. Any overlaps onto pre-existing claims, private or State Land are acknowledged as pre-existing rights and that portion of said overlap is acknowledged as invalid.

The undersigned claims the ground as depicted on the map that is attached to a copy of this Notice of Location filed in the office of the Recorder, Gila County, Arizona.

The claim has been monumented in accordance with State and Federal law. Corner, end centers and location monuments are posts, 1-1/2" x 1-1/2" x 5' projecting at least 4' above the ground.

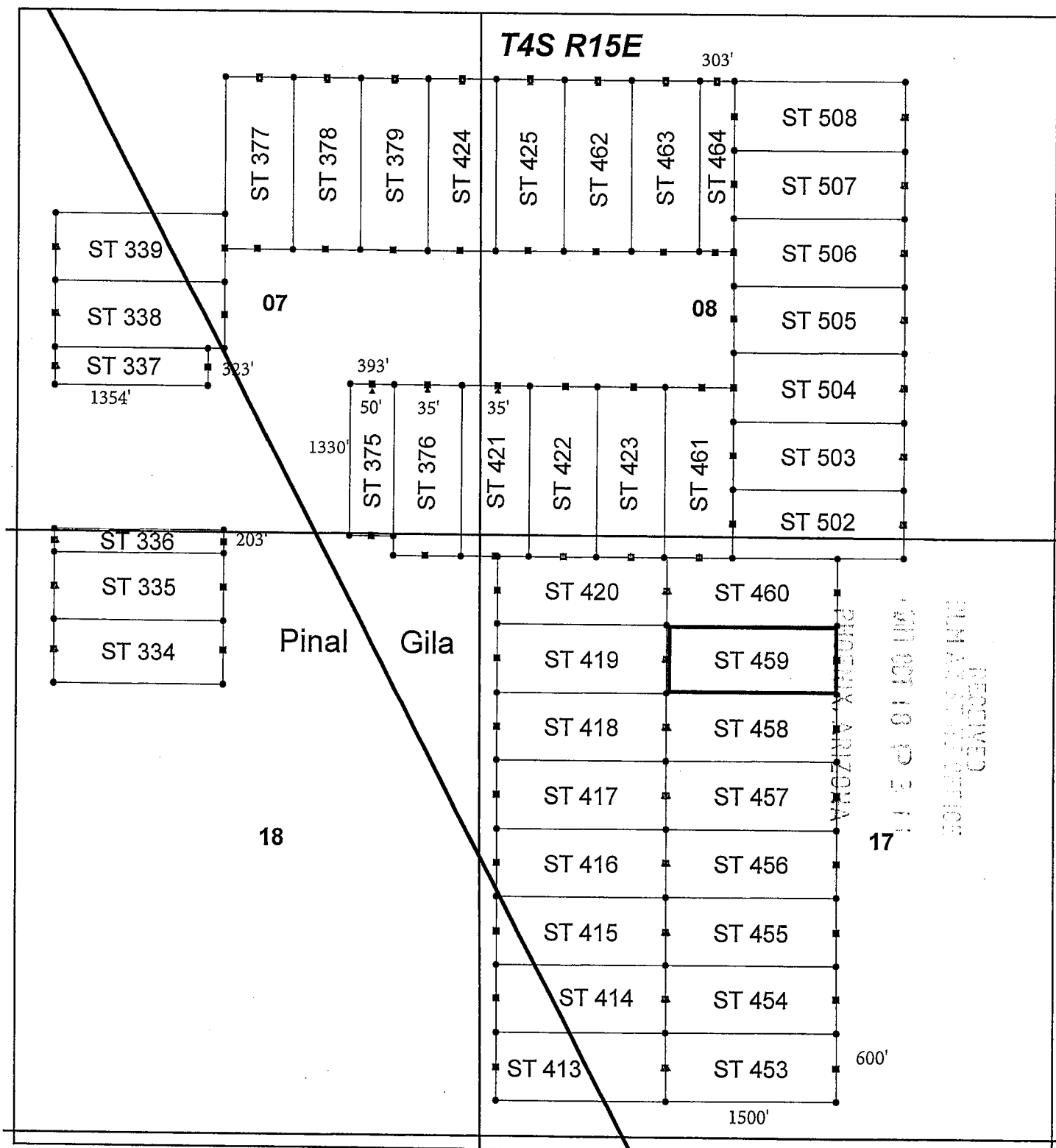
Located, dated and posted on the ground this 18th of September, 2017.

KENNECOTT EXPLORATION COMPANY



By: Erik Best, its Operating Officer

AMC446073



Steamboat Lode Claim Block, Arizona Map 4

Steamboat - ST Lode Mining Claims
 T4S, R15E G&SRM
 Gila and Pinal Counties, Arizona
 Located September 17-18, 2017



Monuments are 1-1/2" by 1-1/2" by 5' Wood Posts projecting at least four feet above the ground. Location Monuments are set 20' inside the Endline along the center of each claim, and are 1500' long x 600' wide unless otherwise depicted and as detailed in the attached Certificate of Location.


TIE POINT: The location monument of each claim is tied to the Southwest corner of Section 27, Township 3S, Range 15E, G&SRM, Gila County, Arizona, its distance as shown on the attached Certificate of Location. Bearings and distance are grid north.

Any overlaps onto pre-existing claims, private or State Land, are acknowledged as non-locatable, and any such overlap onto said lands is acknowledged as an invalid portion of this claim.

Legend

- ▲ Location Monuments
- End Centers
- Corners
- County line
- Section
- Claim Boundary

1 in = 1,250 feet



Claims Located and Filed By:
 Kennecott Exploration Company
 4700 Daybreak Parkway
 South Jordan, UT 84009

AMC 46073

RECEIVED
 JUN 18 2018
 PROPERTY ARIZONA

When recorded return to:
Rio Tinto
Attn: Kennecott Exploration Company – Land Dept.
4700 Daybreak Parkway
South Jordan, UT 84009

RECEIVED
COUNTY RECORDER
GILA COUNTY, ARIZONA
SEP 18 2 51 PM

ARIZONA NOTICE OF LOCATION
(LODE CLAIM)

NOTICE IS HEREBY GIVEN THAT KENNECOTT EXPLORATION COMPANY, whose mailing address is 4700 Daybreak Parkway, South Jordan, Utah 84009 by its undersigned officer, makes this location of the ST 460 Lode Mining Claim, in Gila County, Arizona.

The general course of the claim is from the East to West, and said claim is within the:

<u>Quarter</u>	<u>Section</u>	<u>Township</u>	<u>Range</u>
NW	17	T4S	R15E
NE	17	T4S	R15E

Gila County, Arizona, G&SRM.

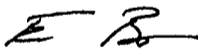
This claim is 1500 feet in length and 600 feet in width. This Notice of Location is posted on the centerline of the claim. The claim runs from the location monument on which this notice is posted 20 feet in a Westerly direction to the West end line, and 1480 feet in an Easterly direction to the East end line. The claim boundaries are marked by six monuments, one at each corner and one at the center of each endline. The location monument on which this notice is posted is situated within Section 17, T4S, R15E, Gila County, Arizona, G&SRM, and is approximately 8989 feet West and 16314 feet South from the SW corner of Section 27, T3S, R15E, Gila County, Arizona, G&SRM. Any overlaps onto pre-existing claims, private or State Land are acknowledged as pre-existing rights and that portion of said overlap is acknowledged as invalid.

The undersigned claims the ground as depicted on the map that is attached to a copy of this Notice of Location filed in the office of the Recorder, Gila County, Arizona.

The claim has been monumented in accordance with State and Federal law. Corner, end centers and location monuments are posts, 1-1/2" x 1-1/2" x 5' projecting at least 4' above the ground.

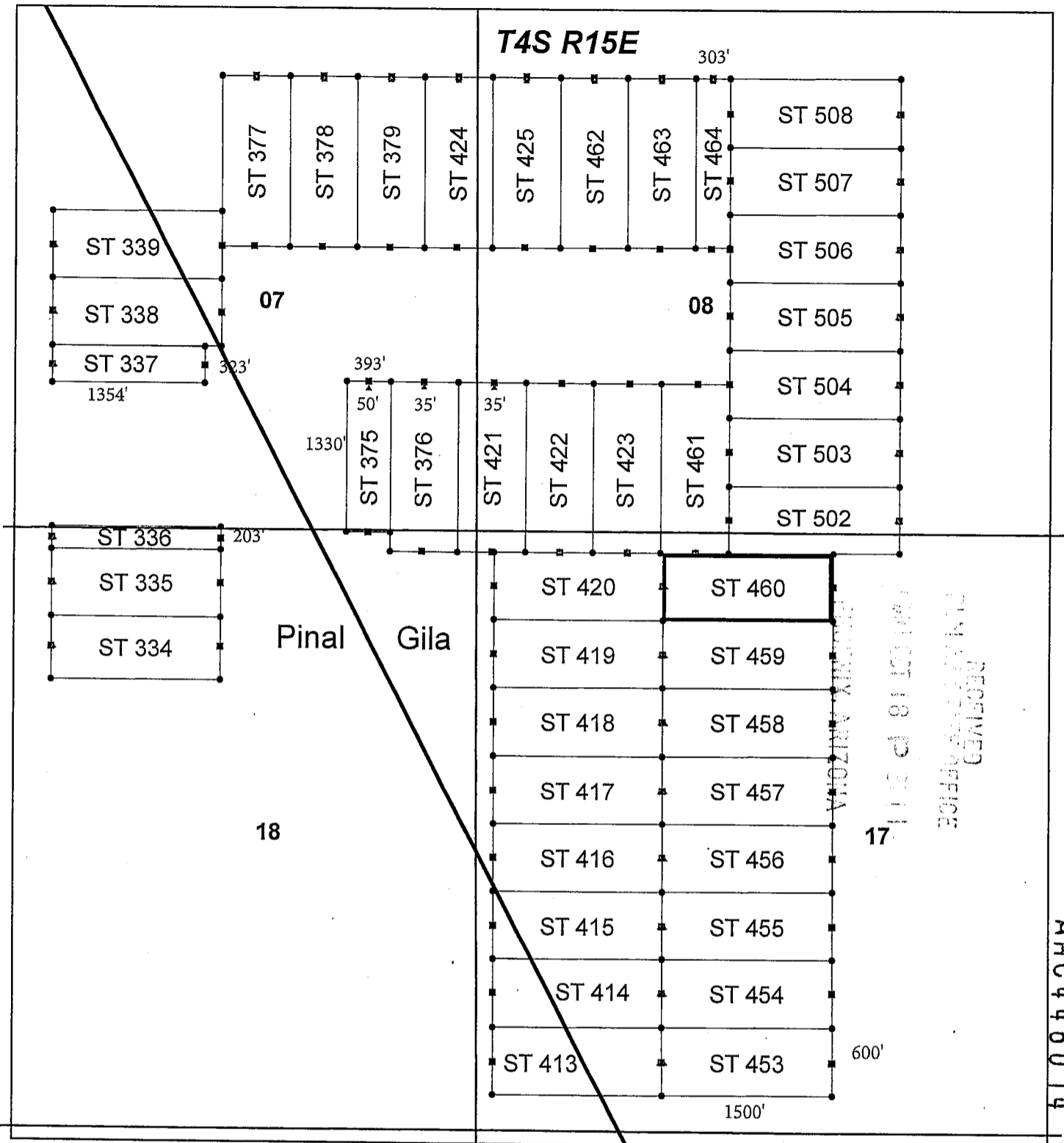
Located, dated and posted on the ground this 18th of September, 2017.

KENNECOTT EXPLORATION COMPANY



By: Erik Best, its Operating Officer

AMC 446074



Steamboat Lode Claim Block, Arizona Map 4

Steamboat - ST Lode Mining Claims
 T4S, R15E G&SRM
 Gila and Pinal Counties, Arizona
 Located September 17-18, 2017



Monuments are 1-1/2" by 1-1/2" by 5' Wood Posts projecting at least four feet above the ground. Location Monuments are set 20' inside the Endline along the center of each claim, and are 1500' long x 600' wide unless otherwise depicted and as detailed in the attached Certificate of Location.


TIE POINT: The location monument of each claim is tied to the Southwest corner of Section 27, Township 3S, Range 15E, G&SRM, Gila County, Arizona, its distance as shown on the attached Certificate of Location. Bearings and distance are grid north.

Any overlaps onto pre-existing claims, private or State Land, are acknowledged as non-locatable, and any such overlap onto said lands is acknowledged as an invalid portion of this claim.

Legend

- ▲ Location Monuments
- End Centers
- Corners
- County line
- Section
- Claim Boundary

1 in = 1,250 feet



Claims Located and Filed By:
 Kennecott Exploration Company
 4700 Daybreak Parkway
 South Jordan, UT 84009

AMC446074

RECEIVED
 CLAIMS OFFICE
 SEP 18 2017

When recorded return to:
Rio Tinto
Attn: Kennecott Exploration Company – Land Dept.
4700 Daybreak Parkway
South Jordan, UT 84009

RECORDED
INDEXED
SEP 19 2017
GILA COUNTY, ARIZONA

ARIZONA NOTICE OF LOCATION
(LODE CLAIM)

NOTICE IS HEREBY GIVEN THAT KENNECOTT EXPLORATION COMPANY, whose mailing address is 4700 Daybreak Parkway, South Jordan, Utah 84009 by its undersigned officer, makes this location of the ST 461 Lode Mining Claim, in Gila County, Arizona.

The general course of the claim is from the North to South, and said claim is within the:

<u>Quarter</u>	<u>Section</u>	<u>Township</u>	<u>Range</u>
NW	17	T4S	R15E
SW	8	T4S	R15E

Gila County, Arizona, G&SRM.

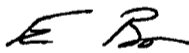
This claim is 1500 feet in length and 600 feet in width. This Notice of Location is posted on the centerline of the claim. The claim runs from the location monument on which this notice is posted 20 feet in a Southerly direction to the South end line, and 1480 feet in a Northerly direction to the North end line. The claim boundaries are marked by six monuments, one at each corner and one at the center of each endline. The location monument on which this notice is posted is situated within Section 17, T4S, R15E, Gila County, Arizona, G&SRM, and is approximately 8727 feet West and 15991 feet South from the SW corner of Section 27, T3S, R15E, Gila County, Arizona, G&SRM. Any overlaps onto pre-existing claims, private or State Land are acknowledged as pre-existing rights and that portion of said overlap is acknowledged as invalid.

The undersigned claims the ground as depicted on the map that is attached to a copy of this Notice of Location filed in the office of the Recorder, Gila County, Arizona.

The claim has been monumented in accordance with State and Federal law. Corner, end centers and location monuments are posts, 1-1/2" x 1-1/2" x 5' projecting at least 4' above the ground.

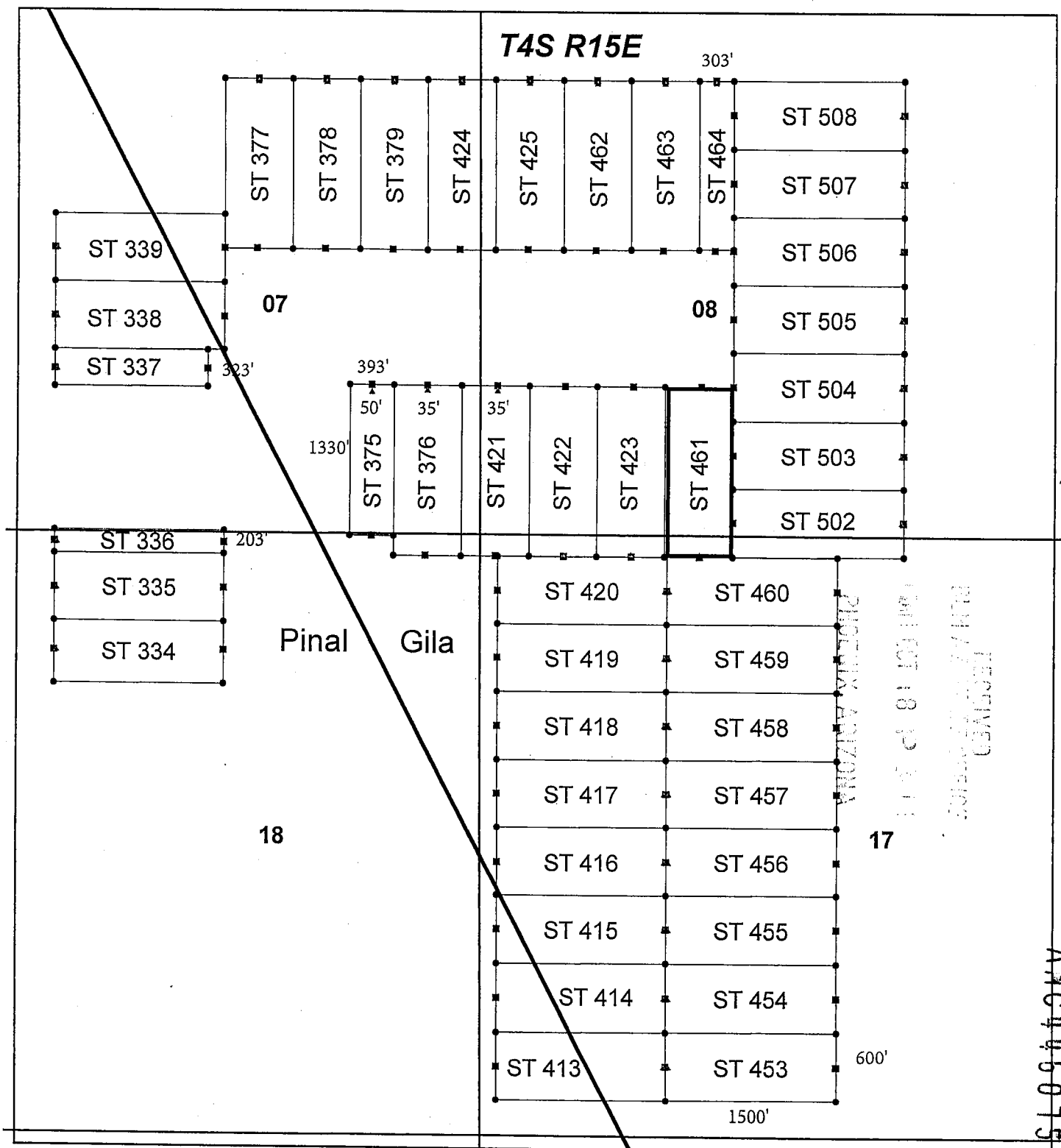
Located, dated and posted on the ground this 18th of September, 2017.

KENNECOTT EXPLORATION COMPANY



By: Erik Best, its Operating Officer

AMC446075



Steamboat Lode Claim Block, Arizona Map 4

Steamboat - ST Lode Mining Claims
T4S, R15E G&SRM
Gila and Pinal Counties, Arizona
Located September 17-18, 2017



Monuments are 1-1/2" by 1-1/2" by 5' Wood Posts projecting at least four feet above the ground. Location Monuments are set 20' inside the Endline along the center of each claim, and are 1500' long x 600' wide unless otherwise depicted and as detailed in the attached Certificate of Location.


TIE POINT: The location monument of each claim is tied to the Southwest corner of Section 27, Township 3S, Range 15E, G&SRM, Gila County, Arizona, its distance as shown on the attached Certificate of Location. Bearings and distance are grid north.

Any overlaps onto pre-existing claims, private or State Land, are acknowledged as non-locatable, and any such overlap onto said lands is acknowledged as an invalid portion of this claim.

Legend

- Location Monuments
- End Centers
- Corners
- County line
- Section
- Claim Boundary

1 in = 1,250 feet



Claims Located and Filed By:
Kennecott Exploration Company
4700 Daybreak Parkway
South Jordan, UT 84009

When recorded return to:
Rio Tinto
Attn: Kennecott Exploration Company – Land Dept.
4700 Daybreak Parkway
South Jordan, UT 84009

RECORDED
2017 OCT 18 10 11 12
PHOENIX, ARIZONA

ARIZONA NOTICE OF LOCATION
(LODE CLAIM)

NOTICE IS HEREBY GIVEN THAT KENNECOTT EXPLORATION COMPANY, whose mailing address is 4700 Daybreak Parkway, South Jordan, Utah 84009 by its undersigned officer, makes this location of the ST 462 Lode Mining Claim, in Gila County, Arizona.

The general course of the claim is from the North to South, and said claim is within the:

<u>Quarter</u>	<u>Section</u>	<u>Township</u>	<u>Range</u>
NW	8	T4S	R15E

Gila County, Arizona, G&SRM.

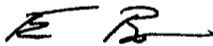
This claim is 1494 feet in length and 600 feet in width. This Notice of Location is posted on the centerline of the claim. The claim runs from the location monument on which this notice is posted 20 feet in a Northerly direction to the North end line, and 1474 feet in a Southerly direction to the South end line. The claim boundaries are marked by six monuments, one at each corner and one at the center of each endline. The location monument on which this notice is posted is situated within Section 8, T4S, R15E, Gila County, Arizona, G&SRM, and is approximately 9641 feet West and 11843 feet South from the SW corner of Section 27, T3S, R15E, Gila County, Arizona, G&SRM. Any overlaps onto pre-existing claims, private or State Land are acknowledged as pre-existing rights and that portion of said overlap is acknowledged as invalid.

The undersigned claims the ground as depicted on the map that is attached to a copy of this Notice of Location filed in the office of the Recorder, Gila County, Arizona.

The claim has been monumented in accordance with State and Federal law. Corner, end centers and location monuments are posts, 1-1/2" x 1-1/2" x 5' projecting at least 4' above the ground.

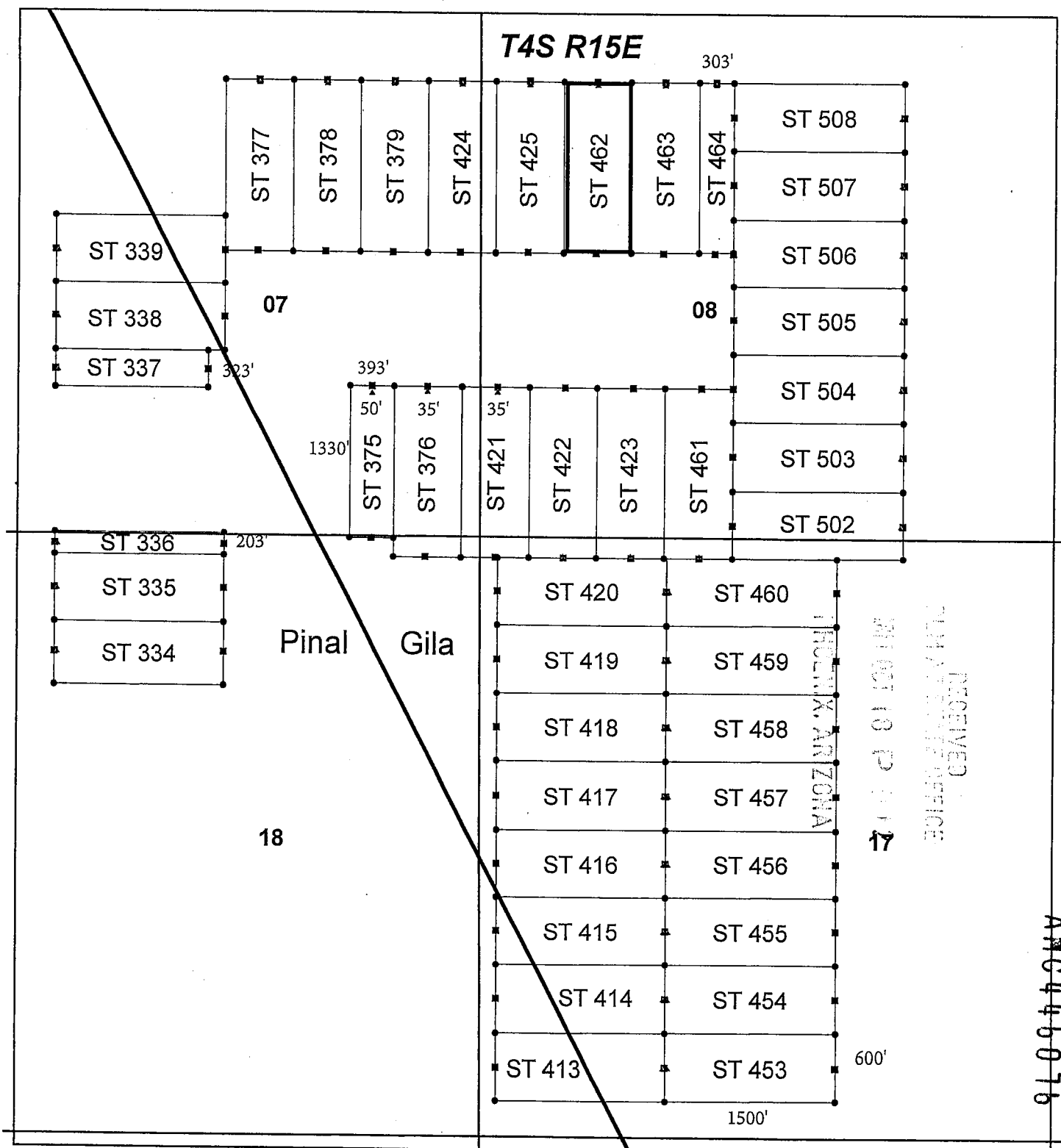
Located, dated and posted on the ground this 17th of September, 2017.

KENNECOTT EXPLORATION COMPANY



By: Erik Best, its Operating Officer

AMC446076



Steamboat Lode Claim Block, Arizona Map 4

Steamboat - ST Lode Mining Claims
 T4S, R15E G&SRM
 Gila and Pinal Counties, Arizona
 Located September 17-18, 2017



Monuments are 1-1/2" by 1-1/2" by 5' Wood Posts projecting at least four feet above the ground. Location Monuments are set 20' inside the Endline along the center of each claim, and are 1500' long x 600' wide unless otherwise depicted and as detailed in the attached Certificate of Location.


TIE POINT: The location monument of each claim is tied to the Southwest corner of Section 27, Township 3S, Range 15E, G&SRM, Gila County, Arizona, its distance as shown on the attached Certificate of Location. Bearings and distance are grid north.

Any overlaps onto pre-existing claims, private or State Land, are acknowledged as non-locatable, and any such overlap onto said lands is acknowledged as an invalid portion of this claim.

Legend

- ▲ Location Monuments
- End Centers
- Corners
- County line
- Section
- Claim Boundary

1 in = 1,250 feet



Claims Located and Filed By:
 Kennecott Exploration Company
 4700 Daybreak Parkway
 South Jordan, UT 84009

When recorded return to:
Rio Tinto
Attn: Kennecott Exploration Company – Land Dept.
4700 Daybreak Parkway
South Jordan, UT 84009

RECEIVED
COUNTY RECORDER
GILA COUNTY, ARIZONA
SEP 18 2 12

ARIZONA NOTICE OF LOCATION
(LODE CLAIM)

NOTICE IS HEREBY GIVEN THAT KENNECOTT EXPLORATION COMPANY, whose mailing address is 4700 Daybreak Parkway, South Jordan, Utah 84009 by its undersigned officer, makes this location of the ST 463 Lode Mining Claim, in Gila County, Arizona.

The general course of the claim is from the North to South, and said claim is within the:

<u>Quarter</u>	<u>Section</u>	<u>Township</u>	<u>Range</u>
NW	8	T4S	R15E

Gila County, Arizona, G&SRM.

This claim is 1489 feet in length and 600 feet in width. This Notice of Location is posted on the centerline of the claim. The claim runs from the location monument on which this notice is posted 20 feet in a Northerly direction to the North end line, and 1469 feet in a Southerly direction to the South end line. The claim boundaries are marked by six monuments, one at each corner and one at the center of each endline. The location monument on which this notice is posted is situated within Section 8, T4S, R15E, Gila County, Arizona, G&SRM, and is approximately 9042 feet West and 11843 feet South from the SW corner of Section 27, T3S, R15E, Gila County, Arizona, G&SRM. Any overlaps onto pre-existing claims, private or State Land are acknowledged as pre-existing rights and that portion of said overlap is acknowledged as invalid.

The undersigned claims the ground as depicted on the map that is attached to a copy of this Notice of Location filed in the office of the Recorder, Gila County, Arizona.

The claim has been monumented in accordance with State and Federal law. Corner, end centers and location monuments are posts, 1-1/2" x 1-1/2" x 5' projecting at least 4' above the ground.

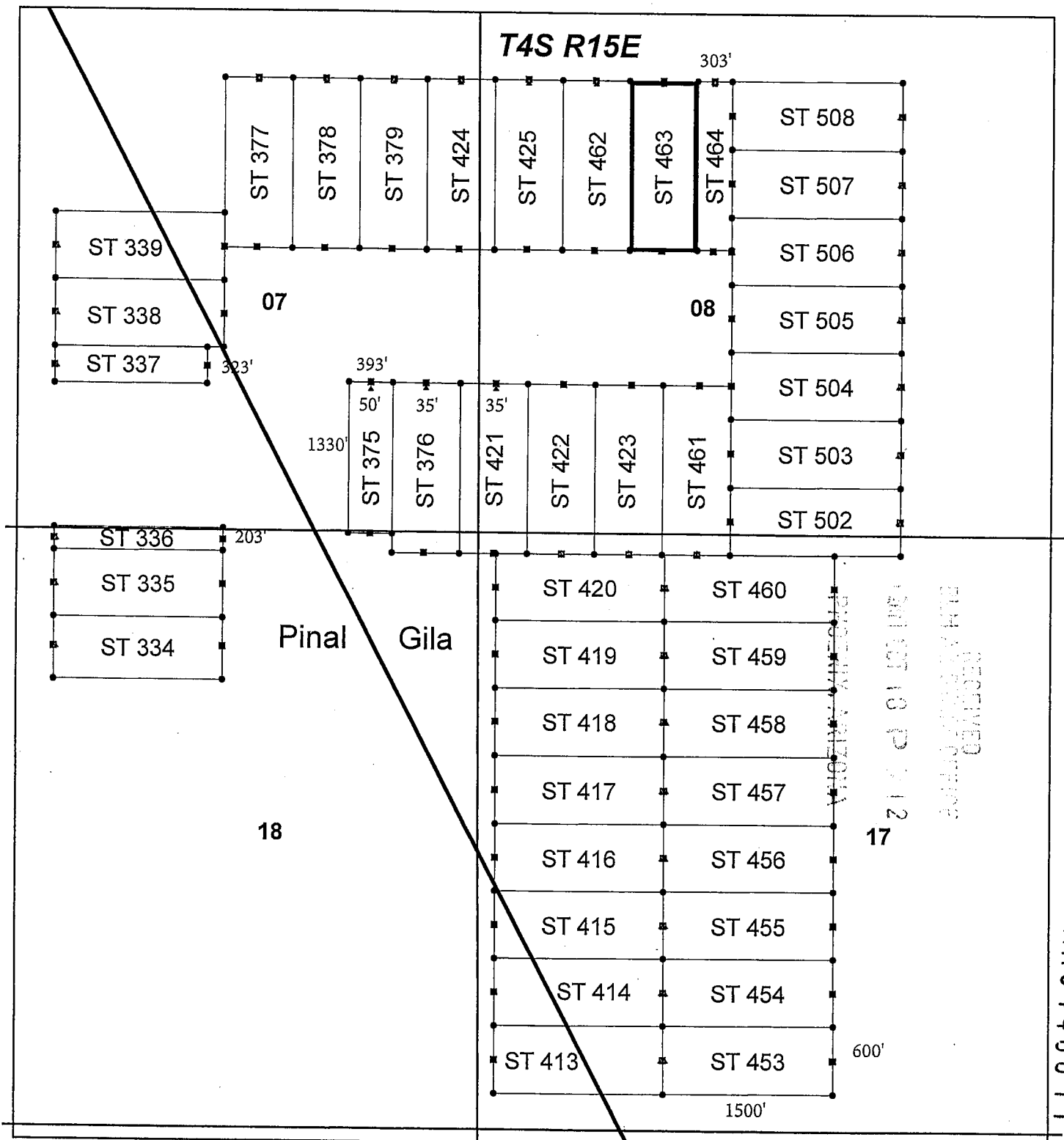
Located, dated and posted on the ground this 17th of September, 2017.

KENNECOTT EXPLORATION COMPANY



By: Erik Best, its Operating Officer

AMC446077



Steamboat Lode Claim Block, Arizona Map 4

Steamboat - ST Lode Mining Claims
 T4S, R15E G&SRM
 Gila and Pinal Counties, Arizona
 Located September 17-18, 2017



Monuments are 1-1/2" by 1-1/2" by 5' Wood Posts projecting at least four feet above the ground. Location Monuments are set 20' inside the Endline along the center of each claim, and are 1500' long x 600' wide unless otherwise depicted and as detailed in the attached Certificate of Location.


TIE POINT: The location monument of each claim is tied to the Southwest corner of Section 27, Township 3S, Range 15E, G&SRM, Gila County, Arizona, its distance as shown on the attached Certificate of Location. Bearings and distance are grid north.

Any overlaps onto pre-existing claims, private or State Land, are acknowledged as non-locatable, and any such overlap onto said lands is acknowledged as an invalid portion of this claim.

Legend

- ▲ Location Monuments
- End Centers
- Corners
- County line
- Section
- Claim Boundary

1 in = 1,250 feet



Claims Located and Filed By-
 Kennecott Exploration Company
 4700 Daybreak Parkway
 South Jordan, UT 84009

When recorded return to:
Rio Tinto
Attn: Kennecott Exploration Company – Land Dept.
4700 Daybreak Parkway
South Jordan, UT 84009

RECEIVED
SEP 19 12 12
PHOENIX, ARIZONA

ARIZONA NOTICE OF LOCATION
(LODE CLAIM)

NOTICE IS HEREBY GIVEN THAT KENNECOTT EXPLORATION COMPANY, whose mailing address is 4700 Daybreak Parkway, South Jordan, Utah 84009 by its undersigned officer, makes this location of the ST 464 Lode Mining Claim, in Gila County, Arizona.

The general course of the claim is from the North to South, and said claim is within the:

<u>Quarter</u>	<u>Section</u>	<u>Township</u>	<u>Range</u>
NW	8	T4S	R15E

Gila County, Arizona, G&SRM.


This claim is 1487 feet in length and 303 feet in width. This Notice of Location is posted on the centerline of the claim. The claim runs from the location monument on which this notice is posted 20 feet in a Northerly direction to the North end line, and 1467 feet in a Southerly direction to the South end line. The claim boundaries are marked by six monuments, one at each corner and one at the center of each endline. The location monument on which this notice is posted is situated within Section 8, T4S, R15E, Gila County, Arizona, G&SRM, and is approximately 8592 feet West and 11842 feet South from the SW corner of Section 27, T3S, R15E, Gila County, Arizona, G&SRM. Any overlaps onto pre-existing claims, private or State Land are acknowledged as pre-existing rights and that portion of said overlap is acknowledged as invalid.

The undersigned claims the ground as depicted on the map that is attached to a copy of this Notice of Location filed in the office of the Recorder, Gila County, Arizona.

The claim has been monumented in accordance with State and Federal law. Corner, end centers and location monuments are posts, 1-1/2" x 1-1/2" x 5' projecting at least 4' above the ground.

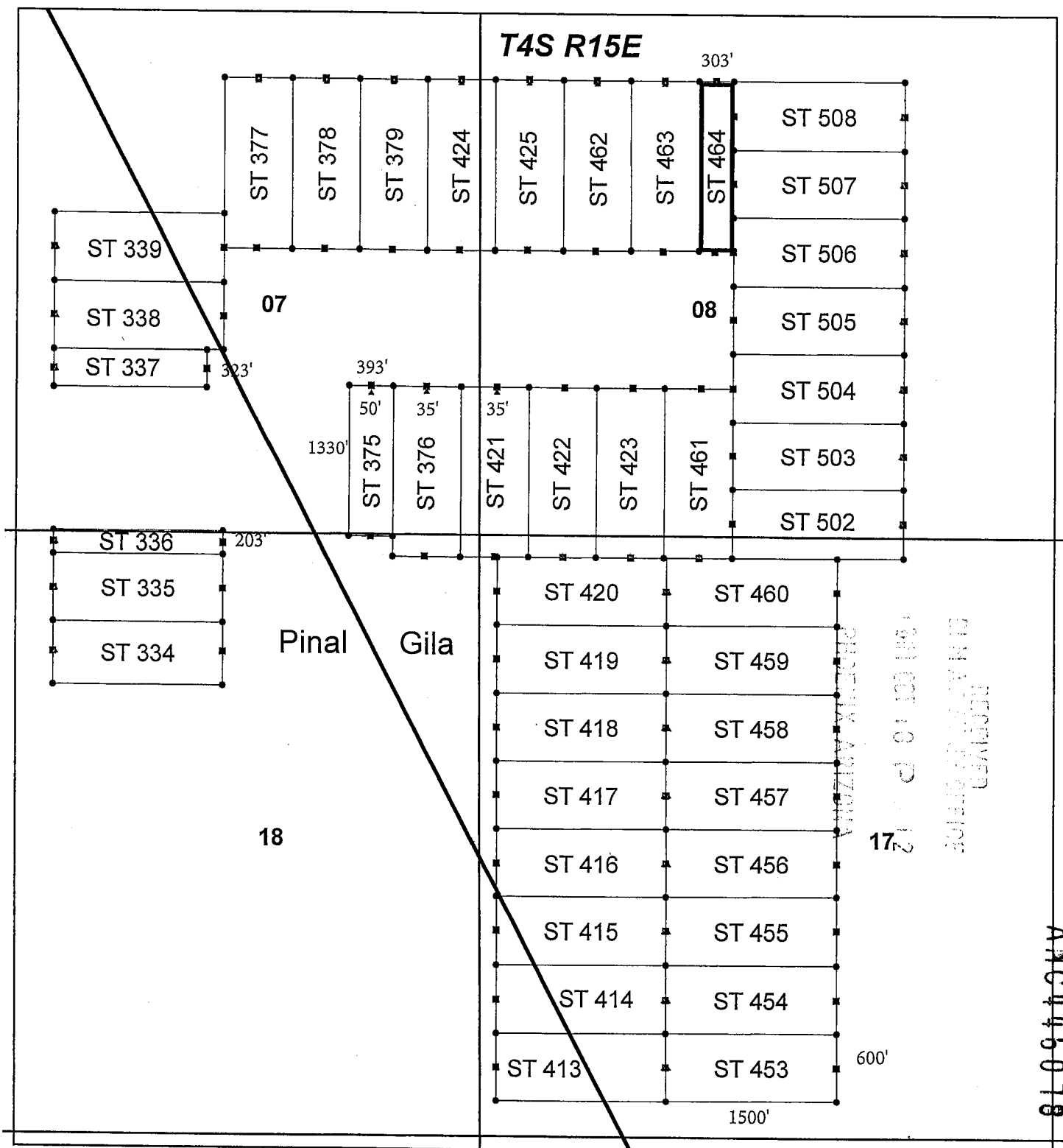
Located, dated and posted on the ground this 17th of September, 2017.

KENNECOTT EXPLORATION COMPANY



By: Erik Best, its Operating Officer

AMC 46078



Steamboat Lode Claim Block, Arizona Map 4

Steamboat - ST Lode Mining Claims
 T4S, R15E G&SRM
 Gila and Pinal Counties, Arizona
 Located September 17-18, 2017



Monuments are 1-1/2" by 1-1/2" by 5' Wood Posts projecting at least four feet above the ground. Location Monuments are set 20' inside the Endline along the center of each claim, and are 1500' long x 600' wide unless otherwise depicted and as detailed in the attached Certificate of Location.


TIE POINT: The location monument of each claim is tied to the Southwest corner of Section 27, Township 3S, Range 15E, G&SRM, Gila County, Arizona, its distance as shown on the attached Certificate of Location. Bearings and distance are grid north.

Any overlaps onto pre-existing claims, private or State Land, are acknowledged as non-locatable, and any such overlap onto said lands is acknowledged as an invalid portion of this claim.

Legend

- Location Monuments
- End Centers
- Corners
- County line
- Section
- Claim Boundary

1 in = 1,250 feet



Claims Located and Filed By:
 Kennecott Exploration Company
 4700 Daybreak Parkway
 South Jordan, UT 84009

When recorded return to:
Rio Tinto
Attn: Kennecott Exploration Company – Land Dept.
4700 Daybreak Parkway
South Jordan, UT 84009

RECEIVED
SEP 19 10 12
PHOENIX, ARIZONA

ARIZONA NOTICE OF LOCATION
(LODE CLAIM)

NOTICE IS HEREBY GIVEN THAT KENNECOTT EXPLORATION COMPANY, whose mailing address is 4700 Daybreak Parkway, South Jordan, Utah 84009 by its undersigned officer, makes this location of the ST 502 Lode Mining Claim, in Gila County, Arizona.

The general course of the claim is from the East to West, and said claim is within the:

<u>Quarter</u>	<u>Section</u>	<u>Township</u>	<u>Range</u>
SE	8	T4S	R15E
SW	8	T4S	R15E

Gila County, Arizona, G&SRM.


This claim is 1500 feet in length and 600 feet in width. This Notice of Location is posted on the centerline of the claim. The claim runs from the location monument on which this notice is posted 20 feet in an Easterly direction to the East end line, and 1480 feet in a Westerly direction to the West end line. The claim boundaries are marked by six monuments, one at each corner and one at the center of each endline. The location monument on which this notice is posted is situated within Section 8, T4S, R15E, Gila County, Arizona, G&SRM, and is approximately 6953 feet West and 15709 feet South from the SW corner of Section 27, T3S, R15E, Gila County, Arizona, G&SRM. Any overlaps onto pre-existing claims, private or State Land are acknowledged as pre-existing rights and that portion of said overlap is acknowledged as invalid.

The undersigned claims the ground as depicted on the map that is attached to a copy of this Notice of Location filed in the office of the Recorder, Gila County, Arizona.

The claim has been monumented in accordance with State and Federal law. Corner, end centers and location monuments are posts, 1-1/2" x 1-1/2" x 5' projecting at least 4' above the ground.

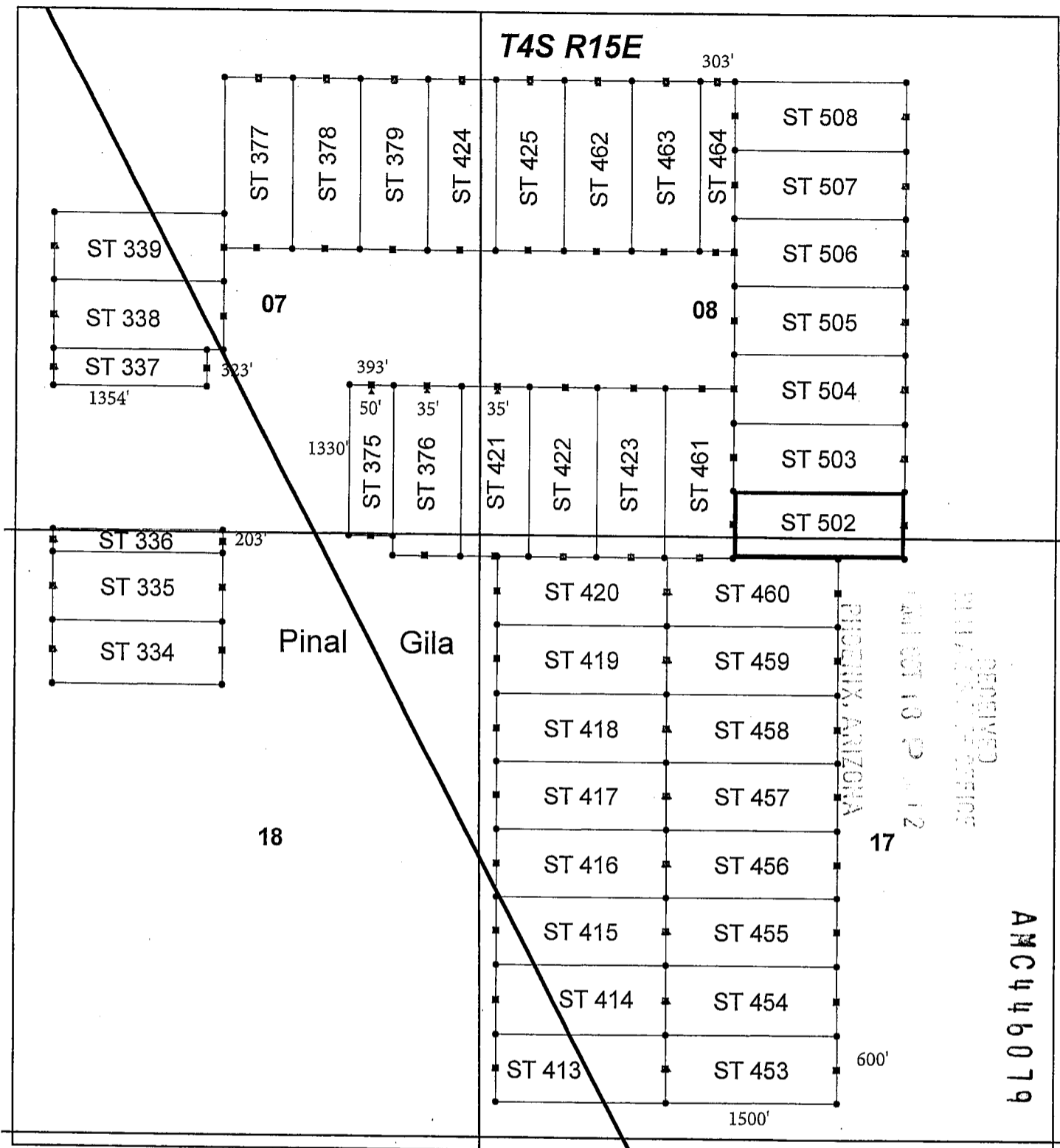
Located, dated and posted on the ground this 17th of September, 2017.

KENNECOTT EXPLORATION COMPANY



By: Erik Best, its Operating Officer

AMC446079



Steamboat Lode Claim Block, Arizona Map 4

Steamboat - ST Lode Mining Claims
 T4S, R15E G&SRM
 Gila and Pinal Counties, Arizona
 Located September 17-18, 2017



Monuments are 1-1/2" by 1-1/2" by 5' Wood Posts projecting at least four feet above the ground. Location Monuments are set 20' inside the Endline along the center of each claim, and are 1500' long x 600' wide unless otherwise depicted and as detailed in the attached Certificate of Location.


TIE POINT: The location monument of each claim is tied to the Southwest corner of Section 27, Township 3S, Range 15E, G&SRM, Gila County, Arizona, its distance as shown on the attached Certificate of Location. Bearings and distance are grid north.

Any overlaps onto pre-existing claims, private or State Land, are acknowledged as non-locatable, and any such overlap onto said lands is acknowledged as an invalid portion of this claim.

Legend

- ▲ Location Monuments
- End Centers
- Corners
- County line
- Section
- Claim Boundary

1 in = 1,250 feet



Claims Located and Filed By-
 Kennecott Exploration Company
 4700 Daybreak Parkway
 South Jordan, UT 84009

When recorded return to:
Rio Tinto
Attn: Kennecott Exploration Company – Land Dept.
4700 Daybreak Parkway
South Jordan, UT 84009

RECEIVED
COUNTY CLERK
GILA COUNTY, ARIZONA
SEP 19 10 21 AM '17

ARIZONA NOTICE OF LOCATION
(LODE CLAIM)

NOTICE IS HEREBY GIVEN THAT KENNECOTT EXPLORATION COMPANY, whose mailing address is 4700 Daybreak Parkway, South Jordan, Utah 84009 by its undersigned officer, makes this location of the ST 503 Lode Mining Claim, in Gila County, Arizona.

The general course of the claim is from the East to West, and said claim is within the:

<u>Quarter</u>	<u>Section</u>	<u>Township</u>	<u>Range</u>
SE	8	T4S	R15E
SW	8	T4S	R15E

Gila County, Arizona, G&SRM.

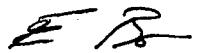
This claim is 1500 feet in length and 600 feet in width. This Notice of Location is posted on the centerline of the claim. The claim runs from the location monument on which this notice is posted 20 feet in an Easterly direction to the East end line, and 1480 feet in a Westerly direction to the West end line. The claim boundaries are marked by six monuments, one at each corner and one at the center of each endline. The location monument on which this notice is posted is situated within Section 8, T4S, R15E, Gila County, Arizona, G&SRM, and is approximately 6954 feet West and 15110 feet South from the SW corner of Section 27, T3S, R15E, Gila County, Arizona, G&SRM. Any overlaps onto pre-existing claims, private or State Land are acknowledged as pre-existing rights and that portion of said overlap is acknowledged as invalid.

The undersigned claims the ground as depicted on the map that is attached to a copy of this Notice of Location filed in the office of the Recorder, Gila County, Arizona.

The claim has been monumented in accordance with State and Federal law. Corner, end centers and location monuments are posts, 1-1/2" x 1-1/2" x 5' projecting at least 4' above the ground.

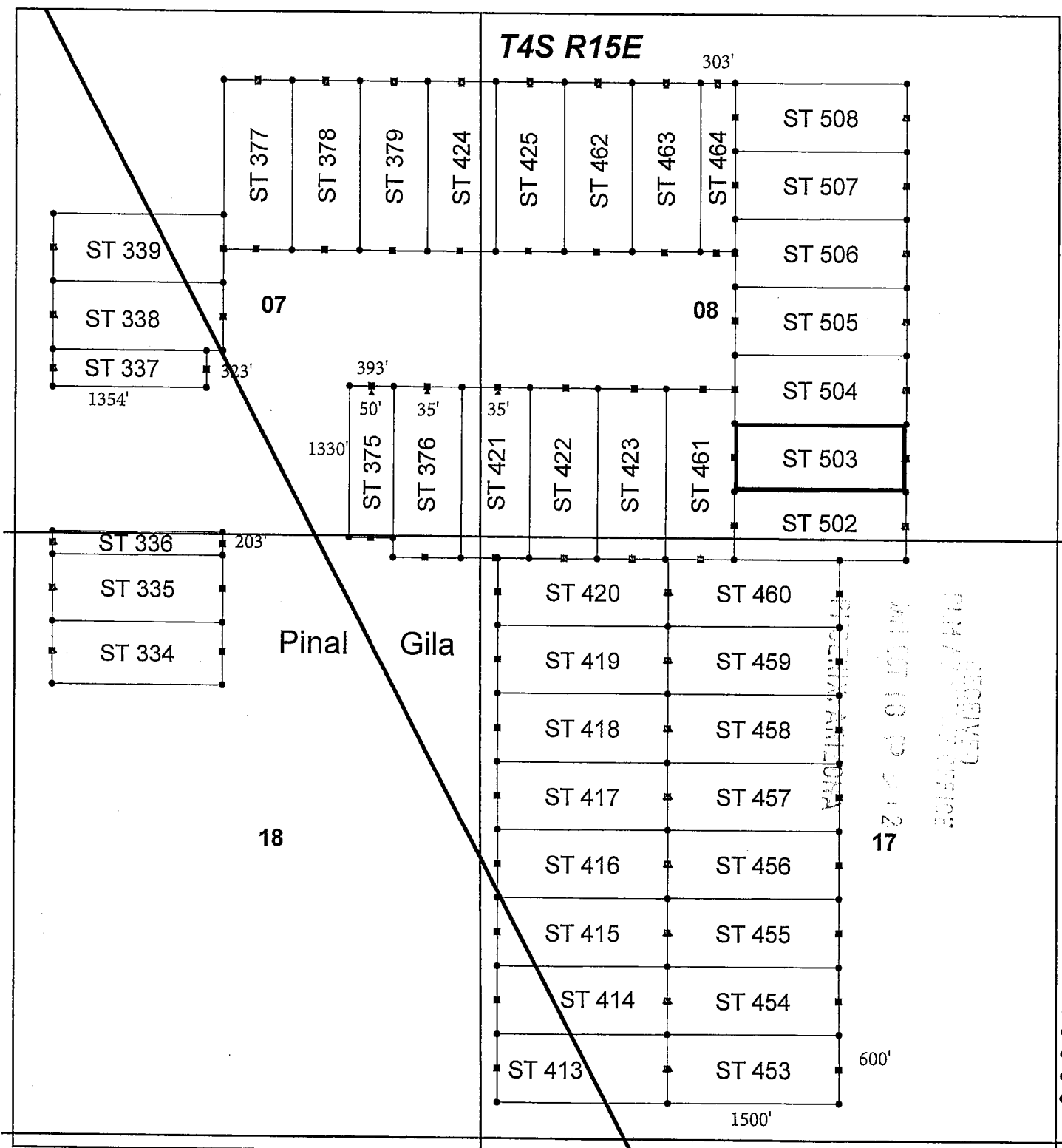
Located, dated and posted on the ground this 17th of September, 2017.

KENNECOTT EXPLORATION COMPANY



By: Erik Best, its Operating Officer

AMC 446080



AMC446080

Steamboat Lode Claim Block, Arizona Map 4

Steamboat - ST Lode Mining Claims
 T4S, R15E G&SRM
 Gila and Pinal Counties, Arizona
 Located September 17-18, 2017



Monuments are 1-1/2" by 1-1/2" by 5' Wood Posts projecting at least four feet above the ground. Location Monuments are set 20' inside the Endline along the center of each claim, and are 1500' long x 600' wide unless otherwise depicted and as detailed in the attached Certificate of Location.


TIE POINT: The location monument of each claim is tied to the Southwest corner of Section 27, Township 3S, Range 15E, G&SRM, Gila County, Arizona, its distance as shown on the attached Certificate of Location. Bearings and distance are grid north.

Any overlaps onto pre-existing claims, private or State Land, are acknowledged as non-locatable, and any such overlap onto said lands is acknowledged as an invalid portion of this claim.

Legend

- ▲ Location Monuments
- End Centers
- Corners
- County line
- Section
- Claim Boundary

1 in = 1,250 feet



Claims Located and Filed By:
 Kennecott Exploration Company
 4700 Daybreak Parkway
 South Jordan, UT 84009

When recorded return to:
Rio Tinto
Attn: Kennecott Exploration Company – Land Dept.
4700 Daybreak Parkway
South Jordan, UT 84009

RECORDED
2017 SEP 19 PM 2:12
GILA COUNTY ARIZONA

ARIZONA NOTICE OF LOCATION
(LODE CLAIM)

NOTICE IS HEREBY GIVEN THAT KENNECOTT EXPLORATION COMPANY, whose mailing address is 4700 Daybreak Parkway, South Jordan, Utah 84009 by its undersigned officer, makes this location of the ST 504 Lode Mining Claim, in Gila County, Arizona.

The general course of the claim is from the East to West, and said claim is within the:

<u>Quarter</u>	<u>Section</u>	<u>Township</u>	<u>Range</u>
SE	8	T4S	R15E
SW	8	T4S	R15E

Gila County, Arizona, G&SRM.

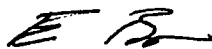
This claim is 1500 feet in length and 600 feet in width. This Notice of Location is posted on the centerline of the claim. The claim runs from the location monument on which this notice is posted 20 feet in an Easterly direction to the East end line, and 1480 feet in a Westerly direction to the West end line. The claim boundaries are marked by six monuments, one at each corner and one at the center of each endline. The location monument on which this notice is posted is situated within Section 8, T4S, R15E, Gila County, Arizona, G&SRM, and is approximately 6955 feet West and 14512 feet South from the SW corner of Section 27, T3S, R15E, Gila County, Arizona, G&SRM. Any overlaps onto pre-existing claims, private or State Land are acknowledged as pre-existing rights and that portion of said overlap is acknowledged as invalid.

The undersigned claims the ground as depicted on the map that is attached to a copy of this Notice of Location filed in the office of the Recorder, Gila County, Arizona.

The claim has been monumented in accordance with State and Federal law. Corner, end centers and location monuments are posts, 1-1/2" x 1-1/2" x 5' projecting at least 4' above the ground.

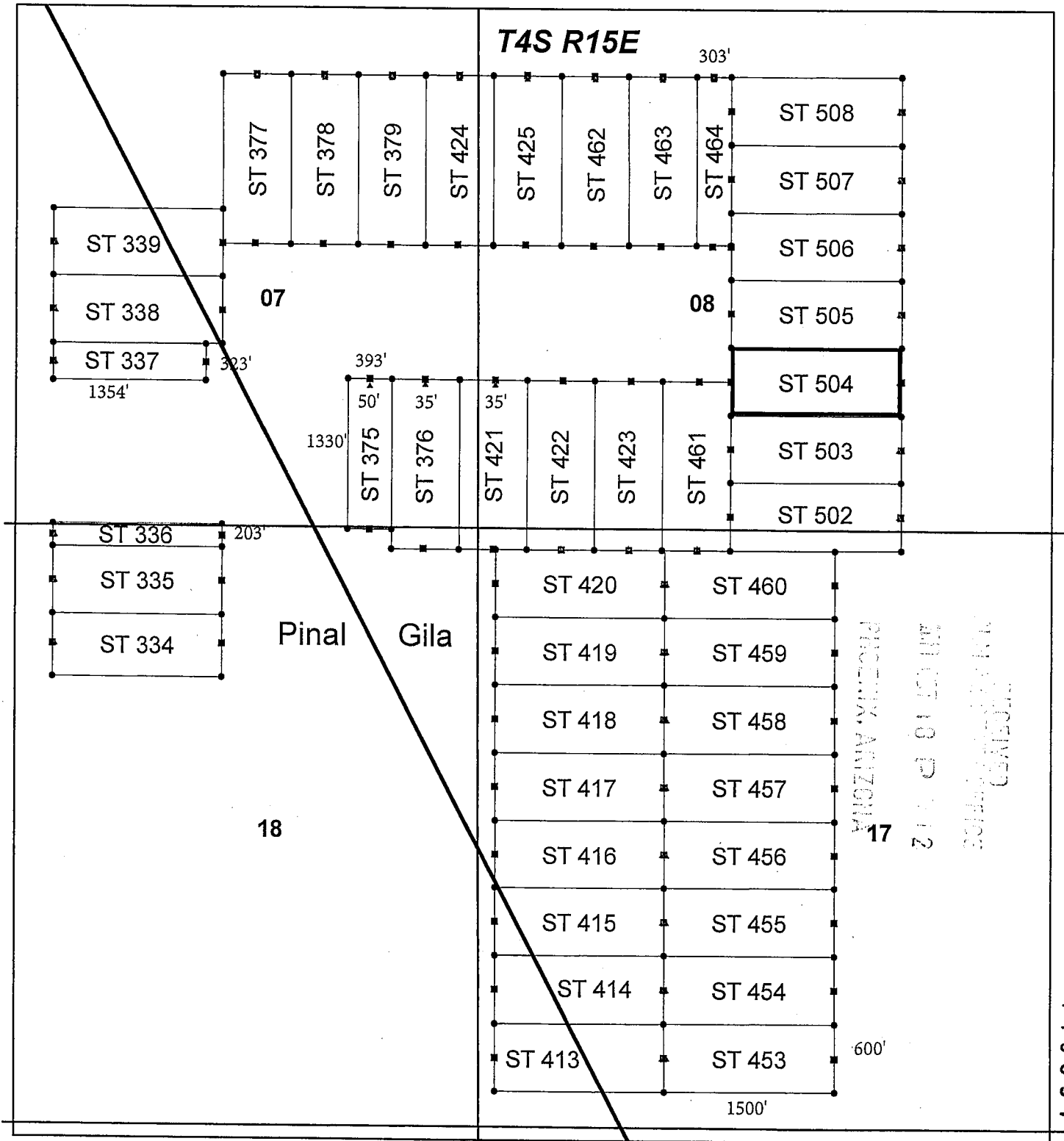
Located, dated and posted on the ground this 17th of September, 2017.

KENNECOTT EXPLORATION COMPANY



By: Erik Best, its Operating Officer

AMC446081



Steamboat Lode Claim Block, Arizona Map 4

Steamboat - ST Lode Mining Claims
 T4S, R15E G&SRM
 Gila and Pinal Counties, Arizona
 Located September 17-18, 2017



Monuments are 1-1/2" by 1-1/2" by 5' Wood Posts projecting at least four feet above the ground. Location Monuments are set 20' inside the Endline along the center of each claim, and are 1500' long x 600' wide unless otherwise depicted and as detailed in the attached Certificate of Location.


TIE POINT: The location monument of each claim is tied to the Southwest corner of Section 27, Township 3S, Range 15E, G&SRM, Gila County, Arizona, its distance as shown on the attached Certificate of Location. Bearings and distance are grid north.

Any overlaps onto pre-existing claims, private or State Land, are acknowledged as non-locatable, and any such overlap onto said lands is acknowledged as an invalid portion of this claim.

Legend

- ▲ Location Monuments
- End Centers
- Corners
- County line
- Section
- Claim Boundary

1 in = 1,250 feet



Claims Located and Filed By:
 Kennecott Exploration Company
 4700 Daybreak Parkway
 South Jordan, UT 84009

AMC446081

When recorded return to:
Rio Tinto
Attn: Kennecott Exploration Company – Land Dept.
4700 Daybreak Parkway
South Jordan, UT 84009

RECORDED
INDEXED
SEP 19 10 10 15
GILA COUNTY ARIZONA

ARIZONA NOTICE OF LOCATION
(LODE CLAIM)

NOTICE IS HEREBY GIVEN THAT KENNECOTT EXPLORATION COMPANY, whose mailing address is 4700 Daybreak Parkway, South Jordan, Utah 84009 by its undersigned officer, makes this location of the ST 505 Lode Mining Claim, in Gila County, Arizona.

The general course of the claim is from the East to West, and said claim is within the:

<u>Quarter</u>	<u>Section</u>	<u>Township</u>	<u>Range</u>
SE	8	T4S	R15E
SW	8	T4S	R15E

Gila County, Arizona, G&SRM.


This claim is 1500 feet in length and 600 feet in width. This Notice of Location is posted on the centerline of the claim. The claim runs from the location monument on which this notice is posted 20 feet in an Easterly direction to the East end line, and 1480 feet in a Westerly direction to the West end line. The claim boundaries are marked by six monuments, one at each corner and one at the center of each endline. The location monument on which this notice is posted is situated within Section 8, T4S, R15E, Gila County, Arizona, G&SRM, and is approximately 6956 feet West and 13914 feet South from the SW corner of Section 27, T3S, R15E, Gila County, Arizona, G&SRM. Any overlaps onto pre-existing claims, private or State Land are acknowledged as pre-existing rights and that portion of said overlap is acknowledged as invalid.

The undersigned claims the ground as depicted on the map that is attached to a copy of this Notice of Location filed in the office of the Recorder, Gila County, Arizona.

The claim has been monumented in accordance with State and Federal law. Corner, end centers and location monuments are posts, 1-1/2" x 1-1/2" x 5' projecting at least 4' above the ground.

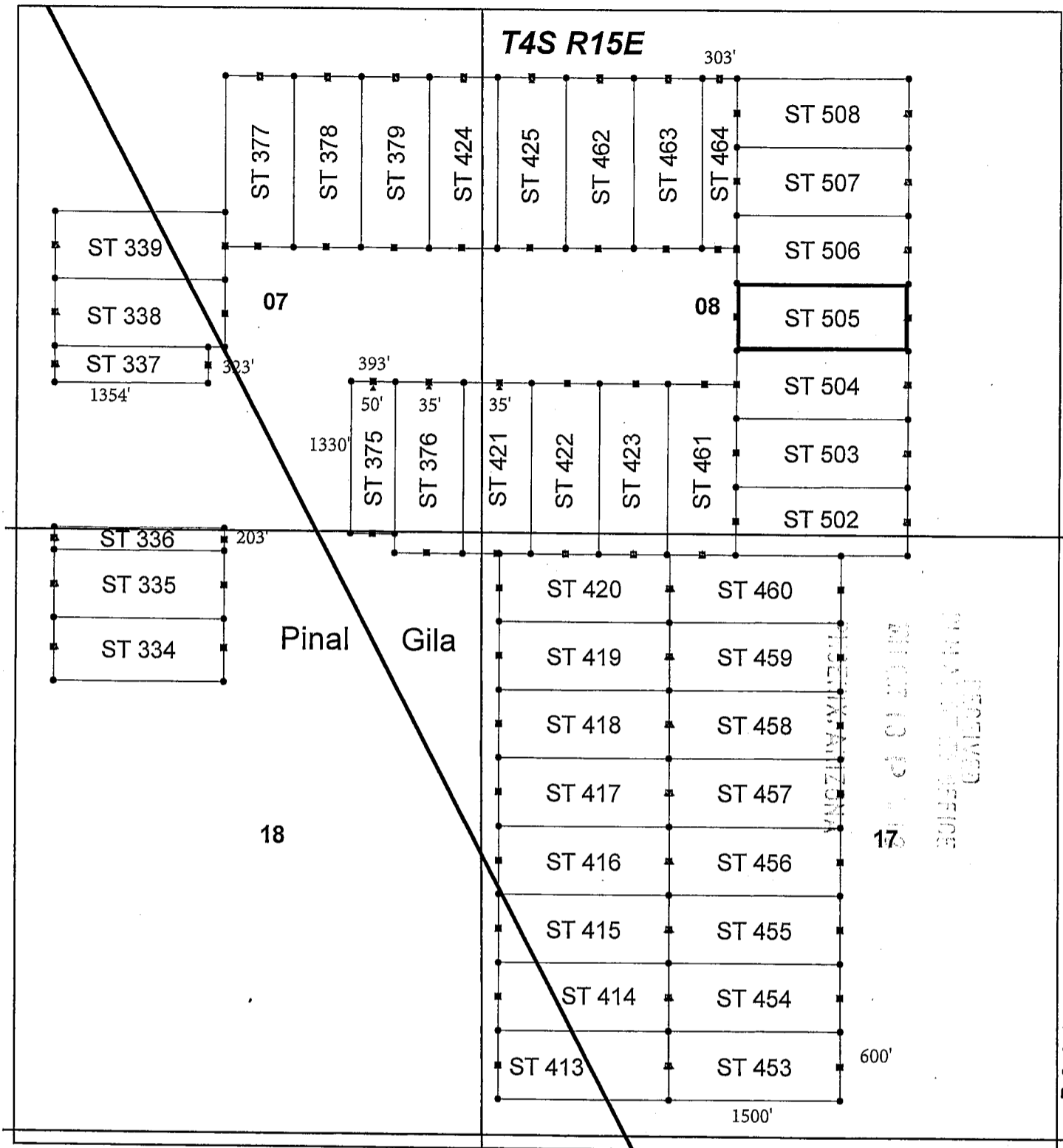
Located, dated and posted on the ground this 17th of September, 2017.

KENNECOTT EXPLORATION COMPANY



By: Erik Best, its Operating Officer

AMC 446082



AHC446082

Steamboat Lode Claim Block, Arizona Map 4

Steamboat - ST Lode Mining Claims
 T4S, R15E G&SRM
 Gila and Pinal Counties, Arizona
 Located September 17-18, 2017



Monuments are 1-1/2" by 1-1/2" by 5' Wood Posts projecting at least four feet above the ground. Location Monuments are set 20' inside the Endline along the center of each claim, and are 1500' long x 600' wide unless otherwise depicted and as detailed in the attached Certificate of Location.


TIE POINT: The location monument of each claim is tied to the Southwest corner of Section 27, Township 3S, Range 15E, G&SRM, Gila County, Arizona, its distance as shown on the attached Certificate of Location. Bearings and distance are grid north.

Any overlaps onto pre-existing claims, private or State Land, are acknowledged as non-locatable, and any such overlap onto said lands is acknowledged as an invalid portion of this claim.

Legend

- ▲ Location Monuments
- End Centers
- Corners
- County line
- Section
- Claim Boundary

1 in = 1,250 feet



Claims Located and Filed By:
 Kennecott Exploration Company
 4700 Daybreak Parkway
 South Jordan, UT 84009

When recorded return to:
Rio Tinto
Attn: Kennecott Exploration Company – Land Dept.
4700 Daybreak Parkway
South Jordan, UT 84009

RECEIVED
MAY 10 2017
RECORDER
GILA COUNTY, ARIZONA

ARIZONA NOTICE OF LOCATION
(LODE CLAIM)

NOTICE IS HEREBY GIVEN THAT KENNECOTT EXPLORATION COMPANY, whose mailing address is 4700 Daybreak Parkway, South Jordan, Utah 84009 by its undersigned officer, makes this location of the ST 506 Lode Mining Claim, in Gila County, Arizona.

The general course of the claim is from the East to West, and said claim is within the:

<u>Quarter</u>	<u>Section</u>	<u>Township</u>	<u>Range</u>
SE	8	T4S	R15E
SW	8	T4S	R15E
NE	8	T4S	R15E
NW	8	T4S	R15E

Gila County, Arizona, G&SRM.

This claim is 1500 feet in length and 600 feet in width. This Notice of Location is posted on the centerline of the claim. The claim runs from the location monument on which this notice is posted 20 feet in an Easterly direction to the East end line, and 1480 feet in a Westerly direction to the West end line. The claim boundaries are marked by six monuments, one at each corner and one at the center of each endline. The location monument on which this notice is posted is situated within Section 8, T4S, R15E, Gila County, Arizona, G&SRM, and is approximately 6957 feet West and 13316 feet South from the SW corner of Section 27, T3S, R15E, Gila County, Arizona, G&SRM. Any overlaps onto pre-existing claims, private or State Land are acknowledged as pre-existing rights and that portion of said overlap is acknowledged as invalid.

The undersigned claims the ground as depicted on the map that is attached to a copy of this Notice of Location filed in the office of the Recorder, Gila County, Arizona.

The claim has been monumented in accordance with State and Federal law. Corner, end centers and location monuments are posts, 1-1/2" x 1-1/2" x 5' projecting at least 4' above the ground.

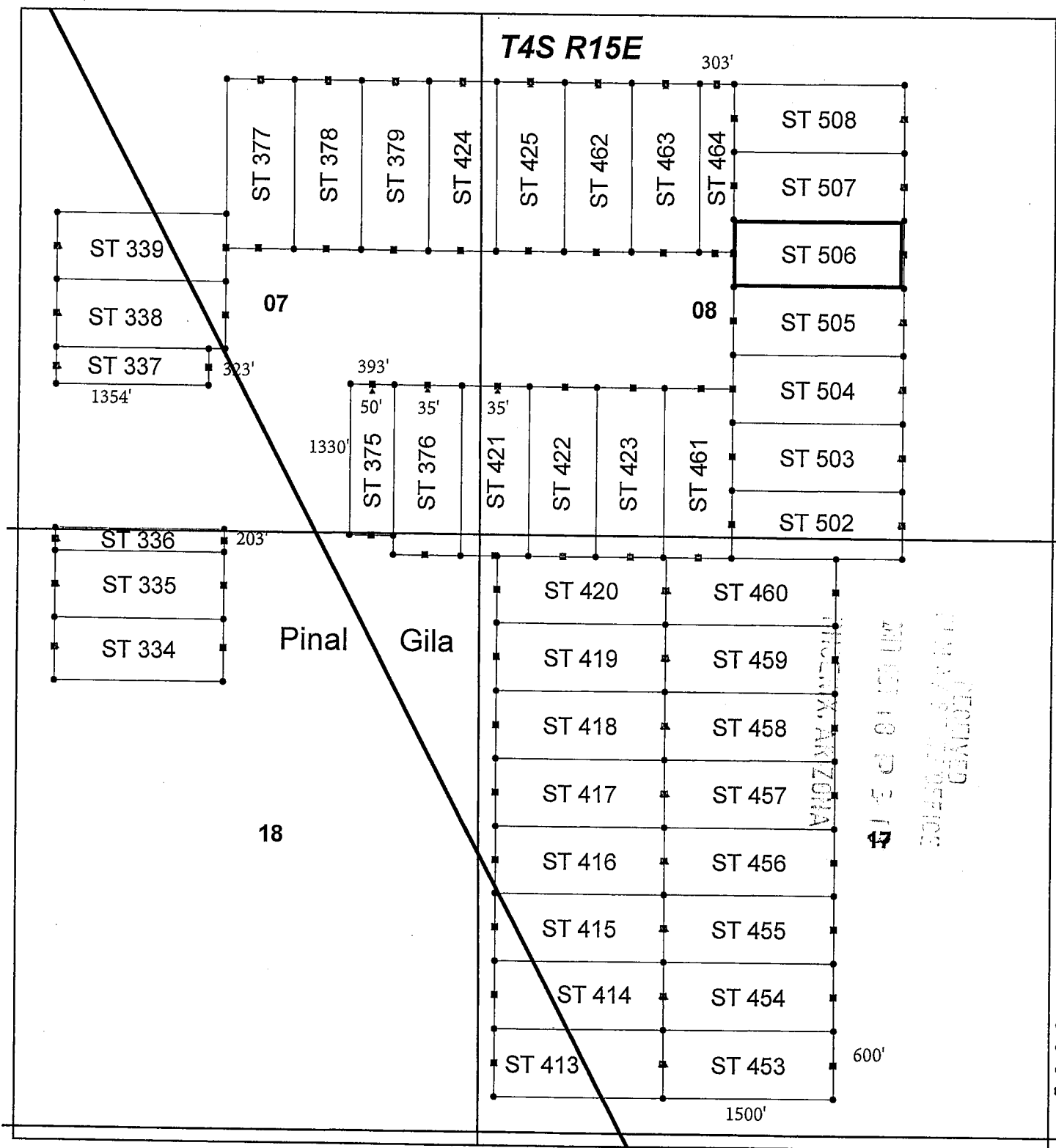
Located, dated and posted on the ground this 17th of September, 2017.

KENNECOTT EXPLORATION COMPANY



By: Erik Best, its Operating Officer

AMC446083



Steamboat Lode Claim Block, Arizona Map 4

Steamboat - ST Lode Mining Claims
 T4S, R15E G&SRM
 Gila and Pinal Counties, Arizona
 Located September 17-18, 2017



Monuments are 1-1/2" by 1-1/2" by 5' Wood Posts projecting at least four feet above the ground. Location Monuments are set 20' inside the Endline along the center of each claim, and are 1500' long x 600' wide unless otherwise depicted and as detailed in the attached Certificate of Location.


TIE POINT: The location monument of each claim is tied to the Southwest corner of Section 27, Township 3S, Range 15E, G&SRM, Gila County, Arizona, its distance as shown on the attached Certificate of Location. Bearings and distance are grid north.

Any overlaps onto pre-existing claims, private or State Land, are acknowledged as non-locatable, and any such overlap onto said lands is acknowledged as an invalid portion of this claim.

Legend

- ▲ Location Monuments
- End Centers
- Corners
- County line
- Section
- Claim Boundary

1 in = 1,250 feet



Claims Located and Filed By:
 Kennecott Exploration Company
 4700 Daybreak Parkway
 South Jordan, UT 84009

When recorded return to:
Rio Tinto
Attn: Kennecott Exploration Company – Land Dept.
4700 Daybreak Parkway
South Jordan, UT 84009

ARIZONA NOTICE OF LOCATION
(LODE CLAIM)

NOTICE IS HEREBY GIVEN THAT KENNECOTT EXPLORATION COMPANY, whose mailing address is 4700 Daybreak Parkway, South Jordan, Utah 84009 by its undersigned officer, makes this location of the ST 507 Lode Mining Claim, in Gila County, Arizona.

The general course of the claim is from the East to West, and said claim is within the:

<u>Quarter</u>	<u>Section</u>	<u>Township</u>	<u>Range</u>
NE	8	T4S	R15E
NW	8	T4S	R15E

Gila County, Arizona, G&SRM.

This claim is 1500 feet in length and 600 feet in width. This Notice of Location is posted on the centerline of the claim. The claim runs from the location monument on which this notice is posted 20 feet in an Easterly direction to the East end line, and 1480 feet in a Westerly direction to the West end line. The claim boundaries are marked by six monuments, one at each corner and one at the center of each endline. The location monument on which this notice is posted is situated within Section 8, T4S, R15E, Gila County, Arizona, G&SRM, and is approximately 6958 feet West and 12718 feet South from the SW corner of Section 27, T3S, R15E, Gila County, Arizona, G&SRM. Any overlaps onto pre-existing claims, private or State Land are acknowledged as pre-existing rights and that portion of said overlap is acknowledged as invalid.

The undersigned claims the ground as depicted on the map that is attached to a copy of this Notice of Location filed in the office of the Recorder, Gila County, Arizona.

The claim has been monumented in accordance with State and Federal law. Corner, end centers and location monuments are posts, 1-1/2" x 1-1/2" x 5' projecting at least 4' above the ground.

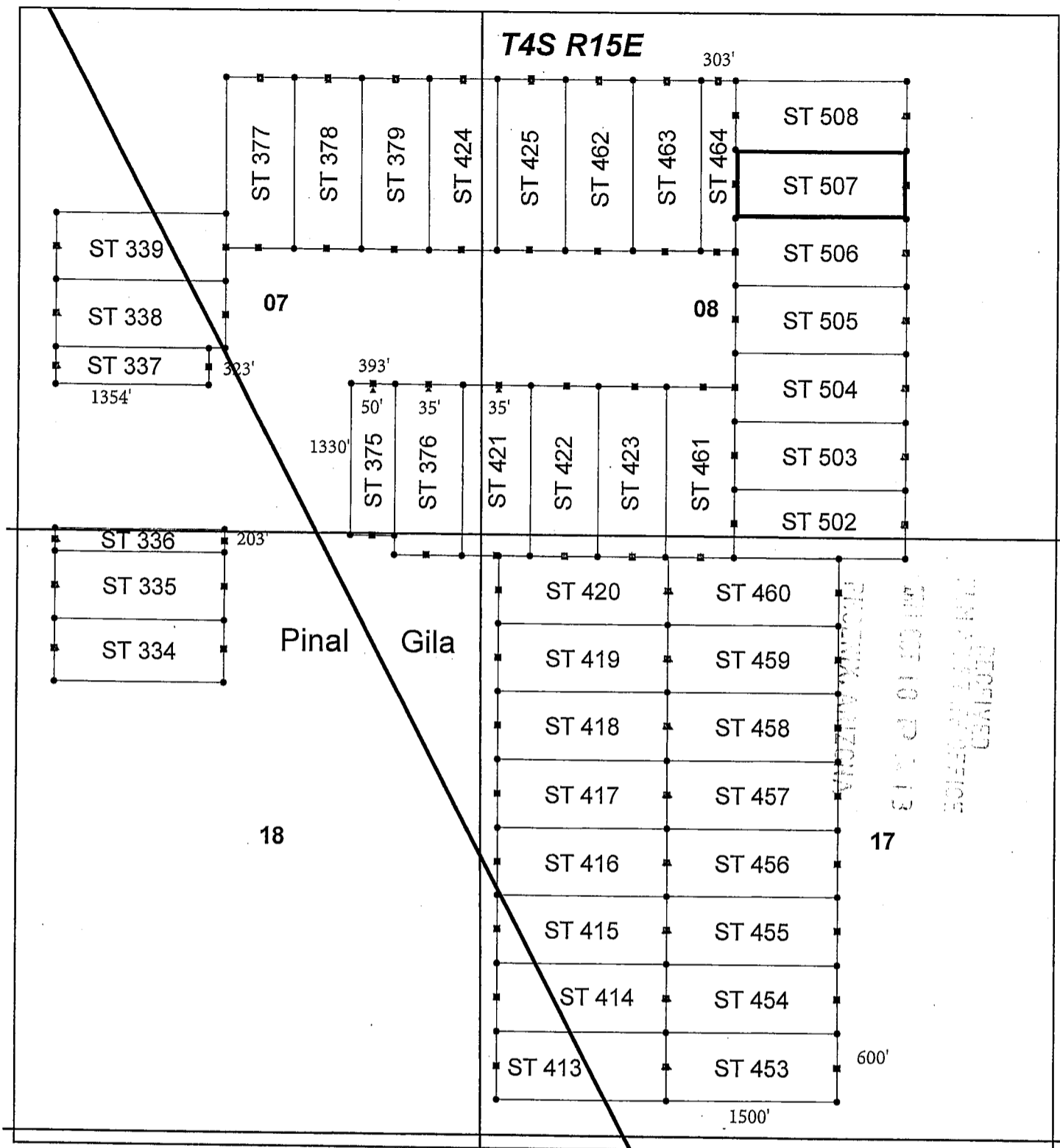
Located, dated and posted on the ground this 17th of September, 2017.

KENNECOTT EXPLORATION COMPANY


By: Erik Best, its Operating Officer

When recorded return to:
Rio Tinto

AHC446084



Steamboat Lode Claim Block, Arizona Map 4

Steamboat - ST Lode Mining Claims
 T4S, R15E G&SRM
 Gila and Pinal Counties, Arizona
 Located September 17-18, 2017



Monuments are 1-1/2" by 1-1/2" by 5' Wood Posts projecting at least four feet above the ground. Location Monuments are set 20' inside the Endline along the center of each claim, and are 1500' long x 600' wide unless otherwise depicted and as detailed in the attached Certificate of Location.

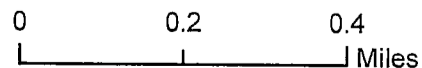
TIE POINT: The location monument of each claim is tied to the Southwest corner of Section 27, Township 3S, Range 15E, G&SRM, Gila County, Arizona, its distance as shown on the attached Certificate of Location. Bearings and distance are grid north.

Any overlaps onto pre-existing claims, private or State Land, are acknowledged as non-locatable, and any such overlap onto said lands is acknowledged as an invalid portion of this claim.

Legend

- ▲ Location Monuments
- End Centers
- Corners
- County line
- Section
- Claim Boundary

1 in = 1,250 feet



Claims Located and Filed By:
 Kennecott Exploration Company
 4700 Daybreak Parkway
 South Jordan, UT 84009

AMC 446084

Attn: Kennecott Exploration Company – Land Dept.
4700 Daybreak Parkway
South Jordan, UT 84009

ARIZONA NOTICE OF LOCATION
(LODE CLAIM)

NOTICE IS HEREBY GIVEN THAT KENNECOTT EXPLORATION COMPANY, whose mailing address is 4700 Daybreak Parkway, South Jordan, Utah 84009 by its undersigned officer, makes this location of the ST 508 Lode Mining Claim, in Gila County, Arizona.

The general course of the claim is from the East to West, and said claim is within the:

<u>Quarter</u>	<u>Section</u>	<u>Township</u>	<u>Range</u>
NE	8	T4S	R15E
NW	8	T4S	R15E

Gila County, Arizona, G&SRM.

This claim is 1500 feet in length and 600 feet in width. This Notice of Location is posted on the centerline of the claim. The claim runs from the location monument on which this notice is posted 20 feet in an Easterly direction to the East end line, and 1480 feet in a Westerly direction to the West end line. The claim boundaries are marked by six monuments, one at each corner and one at the center of each endline. The location monument on which this notice is posted is situated within Section 8, T4S, R15E, Gila County, Arizona, G&SRM, and is approximately 6959 feet West and 12119 feet South from the SW corner of Section 27, T3S, R15E, Gila County, Arizona, G&SRM. Any overlaps onto pre-existing claims, private or State Land are acknowledged as pre-existing rights and that portion of said overlap is acknowledged as invalid.

The undersigned claims the ground as depicted on the map that is attached to a copy of this Notice of Location filed in the office of the Recorder, Gila County, Arizona.

The claim has been monumented in accordance with State and Federal law. Corner, end centers and location monuments are posts, 1-1/2" x 1-1/2" x 5' projecting at least 4' above the ground.

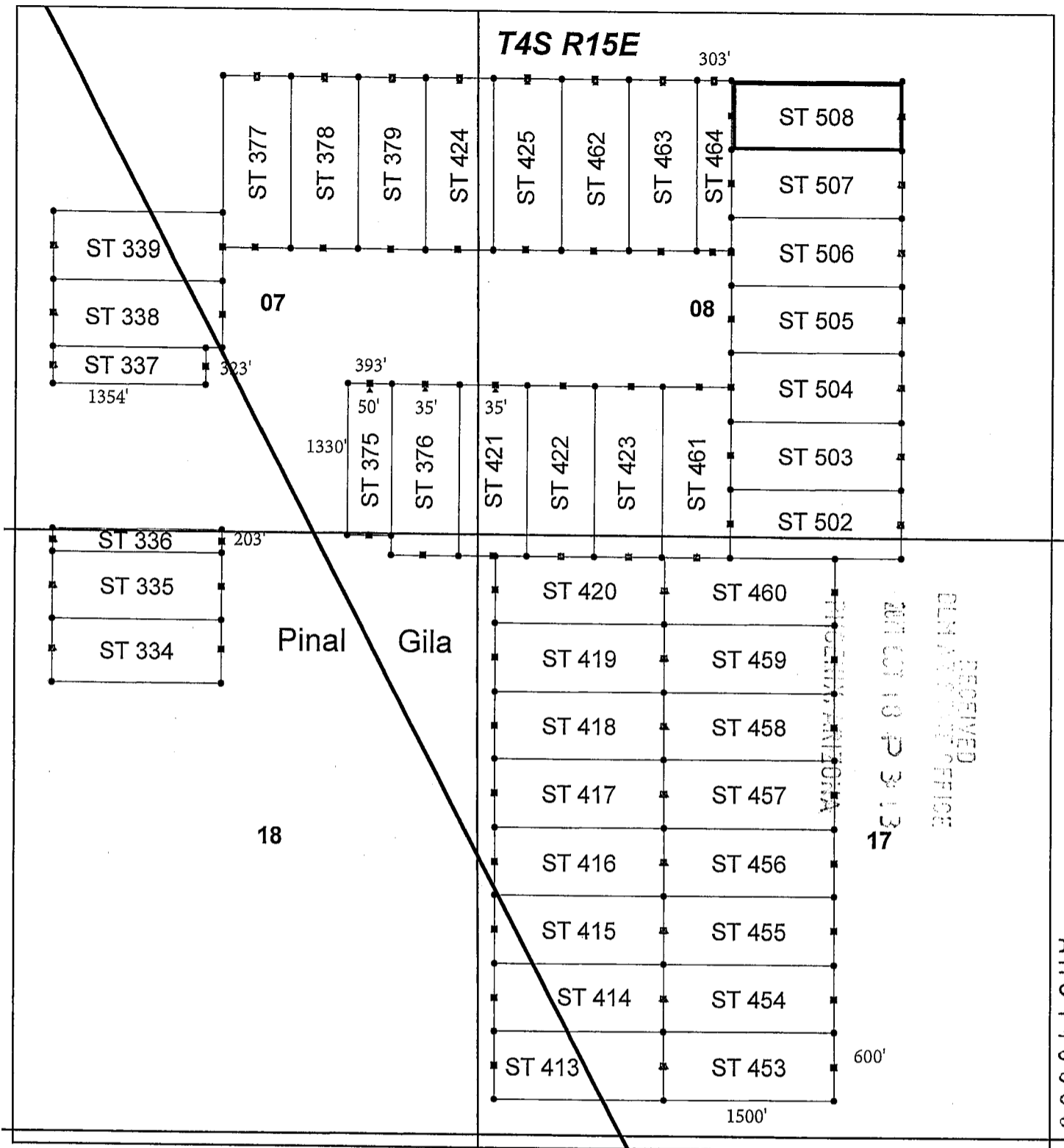
Located, dated and posted on the ground this 17th of September, 2017.

KENNECOTT EXPLORATION COMPANY



By: Erik Best, its Operating Officer

AMC 446085



Steamboat Lode Claim Block, Arizona Map 4

Steamboat - ST Lode Mining Claims
 T4S, R15E G&SRM
 Gila and Pinal Counties, Arizona
 Located September 17-18, 2017



Monuments are 1-1/2" by 1-1/2" by 5' Wood Posts projecting at least four feet above the ground. Location Monuments are set 20' inside the Endline along the center of each claim, and are 1500' long x 600' wide unless otherwise depicted and as detailed in the attached Certificate of Location.

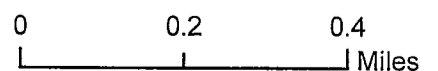
TIE POINT: The location monument of each claim is tied to the Southwest corner of Section 27, Township 3S, Range 15E, G&SRM, Gila County, Arizona, its distance as shown on the attached Certificate of Location. Bearings and distance are grid north.

Any overlaps onto pre-existing claims, private or State Land, are acknowledged as non-locatable, and any such overlap onto said lands is acknowledged as an invalid portion of this claim.

Legend

- ▲ Location Monuments
- End Centers
- Corners
- County line
- Section
- Claim Boundary

1 in = 1,250 feet



Claims Located and Filed By:
 Kennecott Exploration Company
 4700 Daybreak Parkway
 South Jordan, UT 84009

DEPARTMENT OF INTERIOR
BUREAU OF LAND MANAGEMENT

Input Parameters for Geographic Report with Land

System Id = CR

Admin State = AZ

Geo State =

Casetype Begins With

Case Disp Txt =

Mer Twp Rng = 14 0040S 0150E

Section Begins With 007, 008, 017, 018, 999

Mtrs =

Commodity =

Commodity Txt =

Pending Org =

Pend Org Decode =

Total Rows Returned: 9

RUN TIME: 11:48 AM

UNITED STATES DEPARTMENT OF INTERIOR
BUREAU OF LAND MANAGEMENT
GEOGRAPHIC REPORT WITH LAND
Sorted by Serial Number

RUN DATE: 06/04/2018
Page 1 of 2

Serial Number: AZA 028118
Total Case Acres: 1.000

<u>Casetype</u>	<u>Case Disp</u>	14	0040S	0150E	<u>Sect</u>	<u>Sur Typ</u>	<u>Sur Num</u>	<u>Suff</u>	<u>Subdivision</u>	<u>Act Pend</u>
380913	CLOSED				017	FF		1	PART OF W2;	
					018	FF		1	PART OF S2;	

Serial Number: AZA 028120
Total Case Acres: 1.000

<u>Casetype</u>	<u>Case Disp</u>	14	0040S	0150E	<u>Sect</u>	<u>Sur Typ</u>	<u>Sur Num</u>	<u>Suff</u>	<u>Subdivision</u>	<u>Act Pend</u>
380913	CLOSED				017	ALIQ			NE,W2W2;	

Serial Number: AZA 028122
Total Case Acres: 1.000

<u>Casetype</u>	<u>Case Disp</u>	14	0040S	0150E	<u>Sect</u>	<u>Sur Typ</u>	<u>Sur Num</u>	<u>Suff</u>	<u>Subdivision</u>	<u>Act Pend</u>
380913	CLOSED				017	ALIQ			W2;	
					018	ALIQ			E2;	

Serial Number: AZA 028127
Total Case Acres: 1.000

<u>Casetype</u>	<u>Case Disp</u>	14	0040S	0150E	<u>Sect</u>	<u>Sur Typ</u>	<u>Sur Num</u>	<u>Suff</u>	<u>Subdivision</u>	<u>Act Pend</u>
380913	CLOSED				017	ALIQ			ALL;	

Serial Number: AZA 028128
Total Case Acres: 1.000

<u>Casetype</u>	<u>Case Disp</u>	14	0040S	0150E	<u>Sect</u>	<u>Sur Typ</u>	<u>Sur Num</u>	<u>Suff</u>	<u>Subdivision</u>	<u>Act Pend</u>
380913	CLOSED				018	ALIQ			ALL;	

RUN TIME: 11:48 AM

UNITED STATES DEPARTMENT OF INTERIOR
BUREAU OF LAND MANAGEMENT
GEOGRAPHIC REPORT WITH LAND
Sorted by Serial Number

RUN DATE: 06/04/2018
Page 2 of 2

Serial Number: AZA 037060
Total Case Acres: 4,150.000

<u>Casetype</u>	<u>Case Disp</u>	14	0040S	0150E	<u>Sect</u>	<u>Sur Typ</u>	<u>Sur Num</u>	<u>Suff</u>	<u>Subdivision</u>	<u>Act Pend</u>
220200	PENDING				007	ALIQ			N2SE;	
					008	ALIQ			N2SW;	

FEDEX
Express

earthsmart
FedEx carbon-neutral
envelope shipping

RECEIVED
BLM AZ STATE OFFICE
2017 OCT 18 P 3:04
PHOENIX, ARIZONA

To reuse, cover or mark through any previous shipping information.

Align top of FedEx Express® shipping label here.

ORIGIN ID: BTFA (801) 204-3144
MICHELLE LEISER
RIO TINTO SERVICES
4700 W DAYBREAK PARKWAY


SHIP DATE: 16OCT17
ACTWT: 1.00 LB MAN
CAD: 0341392/CAFE3108

SOUTH JORDAN, UT 84095
UNITED STATES US

BILL SENDER

TO **BUREAU OF LAND MANAGEMENT**
ARIZONA STATE OFFICE
ONE NORTH CENTRAL AVE
STE 800
PHOENIX AZ 85004

(602) 417-9200
PO: DONNA FISCHER



596CC/PHX/53C1

Reusak

R RT 276
ST 1.4
6 16:30
D 4996
10.18

TRK# 6825 5977 4996
0201

WED - 18 OCT 4:30P
** 2DAY **

CP ZSYA

85004
AZ-US PHX

Part # 150148V-431 RIT2 11715



Align bottom of peel-and-stick airbill or pouch here.